



# **District Disaster Management Plan, 2017-18**

**Alwar District, Rajasthan**

**An Initiative of**

**District Administration, Alwar**

**Supported by**

**Unicef**



## Glossary of Abbreviations

<b>A. En.</b>	Assistant Engineer
<b>ASHA</b>	Accredited Social Health Activist
<b>BA</b>	Breathing Apparatus
<b>BCMO</b>	Block Chief Medical Officer
<b>BIS</b>	Bureau of Indian Standards
<b>BPL</b>	Below Poverty Line
<b>CBO</b>	Community Based Organization
<b>CEO</b>	Chief Executive Officer
<b>CHC</b>	Community Health Centre
<b>CISF</b>	Central Industrial Security Force
<b>CMHO</b>	Chief Medical & Health Officer
<b>CPWD</b>	Central Public Works Department
<b>DPM</b>	District Programme Manager
<b>DDL</b>	Disease Diagnostic Laboratory
<b>DDW</b>	District Drug Warehouse
<b>DDMA</b>	District Disaster Management Authority
<b>DDMP</b>	District Disaster Management Plan
<b>DSP</b>	Deputy Superintendent of Police
<b>EOC</b>	Emergency Operations Centre
<b>FCI</b>	Food Corporation of India
<b>GIS</b>	Geographical Information System
<b>HQ</b>	Headquarters
<b>ICDS</b>	Integrated Child Development Service
<b>IEC</b>	Information, Education and Communication
<b>IMD</b>	India Meteorological Department
<b>MGNREGA</b>	Mahatma Gandhi National Rural Employment Guarantee Act
<b>MLA</b>	Member of Legislative Assembly
<b>MoIC</b>	Medical Officer In-Charge
<b>MP</b>	Member of Parliament
<b>MSK</b>	Medvedev–Sponheuer–Karnik Scale
<b>NA</b>	Not Available
<b>NDMA</b>	National Disaster Management Authority
<b>NGO</b>	Non-Governmental Organization
<b>OBC</b>	Other Backward Classes
<b>ORS</b>	Oral Rehydration Salts
<b>PCR</b>	Police Control Room
<b>PDS</b>	Public Distribution System
<b>PHED</b>	Public Health Engineering Department
<b>PRI</b>	Panchayati Raj Institution
<b>QMRT</b>	Quick Response Medical Team
<b>RTO</b>	Regional Transport Office
<b>SC</b>	Scheduled Castes
<b>SDMA</b>	State Disaster Management Authority
<b>SDO</b>	Sub-Divisional Officer
<b>SE</b>	Superintending Engineer
<b>SEC</b>	State Executive Committee
<b>SHG</b>	Self Help Group
<b>SHO</b>	Station House Officer
<b>SOP</b>	Standard Operating Procedure
<b>SP</b>	Superintendent of Police
<b>SSA</b>	Sarva Shiksha Abhiyan
<b>ST</b>	Scheduled Tribes
<b>SVO</b>	Senior Veterinary Officer
<b>THR</b>	Take Home Ration
<b>ULB</b>	Urban Local Body
<b>VO</b>	Veterinary Officer

## Table of Contents

### Glossary of Abbreviations

### Table of Contents

Chapter No.	Title	Page No.
1.	Introduction	5
2.	Hazard, Vulnerability, Capacity and Risk Assessment	11
3.	Institutional Arrangements for Disaster Management	31
4.	Prevention and Mitigation Measures	34
5.	Preparedness Measures	41
6.	Capacity Building and Training Measures	48
7.	Response and Relief measures	50
8.	Reconstruction, Rehabilitation and Recovery Measures	58
9.	Financial Resources for implementation of DDMP	59
10.	Procedure for monitoring, evaluation, updates and maintenance of DDMP	65
11.	Coordination Mechanism for implementation of DDMP	68
12.	Standard Operating Procedures (SOPs)	73
<b>Annex. 1</b>	Standard Operating Procedures towards improving <b>Response and Relief</b> Interventions	<b>74</b>
<b>Annex. 2</b>	Standard Operating Procedures for enhancing <b>Preparedness</b>	<b>95</b>
<b>Annex. 3</b>	Standard Operating Procedures related to <b>Prevention</b>	<b>101</b>
<b>Annex. 4</b>	Outline maps of villages in Alwar	<b>103</b>
<b>Annex. 5</b>	Locations mapped on GIS application for a selected range of indicators	<b>117</b>
<b>Annex. 6</b>	Resources identified to be useful in various activities of Disaster Management in Alwar	<b>165</b>
	A. Particulars of Helipads in the district	
	B. Particulars of Blood Banks	
	C. Particulars of Water Tanker Owners	
	D. Particulars of Water Pump Owners	
	E. Particulars of Earth Moving Machines	
	F. Particulars of Metal Cutting Equipment	
	G. Particulars of Oxygen Cylinder Suppliers	
	H. Particulars of Piling Machine Owners	
	I. Particulars of Petrol Pumps	
	J. Particulars of Volunteers Identified (First-Aid and Rescue)	
	K. Particulars of Volunteers (Divers)	
	L. Particulars of Boat Owners	
	M. Particulars of Loudspeaker Owners	
	N. Particulars of NGOs working in the District	
	O. Particulars of Identified Safe Shelters	
	P. Water Sources (Potential drowning spots connected to roads)	
	Q. Particulars of Water Sources (Potential drowning spots not connected with Roads)	
	R. Locations Identified for establishment of temporary medical camps	
	S. Particulars of Water Sources Connected with roads (Potential water points for dealing with Fire)	
	T. Particulars of Water Sources Not Connected with roads (Potential water points for dealing with Fire)	
	U. Particulars of JCB Owners	
	V. Particulars of JCB Drivers	
	W. Particulars of Doctors	
	X. Particulars of Nurses	
	Y. Particulars of Hospitals and Clinics	
	Z. Particulars of Ambulance Services	
	AA. Particulars of Key Contact Details	

# 1 Introduction

The National Disaster Management Authority Act 2005 mandates the development of comprehensive Disaster Management Plans at various levels, especially at the level of districts. Disaster refers to any occurrence that causes damages, ecological disruptions, loss of human lives or breakdown of essential services. As a part of the overall preparedness of the state towards reducing the risks and impacts of disaster, the Government of Rajasthan has formulated a State Disaster Management Plan to support and strengthen the efforts of district administrations. In a similar way, every district is expected to evolve its own District Disaster Management Plan (DDMP, henceforth). It is expected that these multi-hazard preparedness and response plans would increase the effectiveness of administrative intervention.

A District Disaster Management Plan is meant to enable greater preparedness and stronger arrangements for risk-reduction across the entire State apparatus as well as important non-State actors for minimizing the adverse impacts of disasters, which may otherwise result in substantial loss of life or human sufferings or damage to, or destruction of, property or environment, often of such a magnitude that is beyond the coping capacity of affected communities. It encapsulates a district's intended actions towards ensuring preparedness and mitigation vis-à-vis the adverse impacts of disasters such as earthquakes, floods, cyclones, epidemics, off-site industrial disasters, accidents and fires. Some of these disasters such as floods and earthquakes affect large areas causing extensive damage to life, property and environment while others such as epidemics only affect large populations. In any case, the management of these disasters requires robust and extensive resources and manpower to reduce the risks and hazards in the wake of disasters.

Of late, the focus of disaster management has shifted from response and relief measures to prevention and preparedness. This approach of managing disasters majorly reduces the damage and losses caused by them. Disaster preparedness activities embedded with risk reduction measures can prevent disaster situations and also result in saving lives and livelihoods during any disaster situation, enabling the affected populations to bounce back to normalcy within a short time period.

Unicef, in partnership with Praxis, extended support to the district administration of Alwar district in Rajasthan in formulation of a District Disaster Management Plan focusing on strengthening of arrangements for prevention of disasters and bringing about better preparedness. The collaboration sought to bring about comprehensive preparedness to deal with emergencies in all key stages, i. e. , pre-, during and post disasters. The process undertaken to this effect entails planning at all relevant levels keeping in view all forms of potential vulnerabilities and vulnerable people. It seeks to work towards holistic emergency preparedness on the part of various Government and non-government agencies. For the first time, the process of preparation of the plan has used a customized web-based application called 'Disaster-Ready' which enables scenario-based planning for enhancing the district's responsiveness to disasters and activates several other functions enabling real time tracking of actions aimed at bolstering the district's preparedness for disasters. The mainstay of the approach is to facilitate the process of preparation of District Disaster Management Plan (DDMP, henceforth) of Alwar district in Rajasthan by integrating roles of various local institutions and stakeholders.

## 1.1 Children and disasters

Disasters impact different sections of people differently. Among various groups, children tend to be impacted most severely on account of their greater vulnerability to disasters. A child's vulnerability is influenced by a number of factors, including limited physical and mental capabilities, inadequate say in life-saving decisions and greater susceptibility to various forms of exploitation, especially human trafficking in the wake of disasters. They have a relatively longer future at stake compared to other population segments. Statistics point at an alarming level of incidence of adverse impacts of various forms of disasters on children in particular, which calls for a greater emphasis on arrangements of protection of children from disasters. A number of studies have established the increased vulnerability of children to issues of protection such as trafficking, slavery, child labour etc. in the wake of disasters.

Schools, health centers and anganwadis are among institutions that are often worst-affected in the wake of a disaster, which impact the lives and entitlements of children in an acute manner. Disaster-prone areas often have higher rates of infant, maternal and child mortality, as well as greater incidence of disabilities. The greater vulnerability of children often turn fatal or result in extreme damages to their physical wellbeing. With increasing number of disasters and escalating frequency of droughts, water-scarcity, vector-borne diseases, etc. children are likely to remain the most vulnerable group in the long run.

Given the higher level of vulnerability of children as compared to others, it is important that children are not viewed merely as passive victims of disasters, but any initiative for reducing risks of disasters accord them a central place in the design of disaster management interventions. It is pragmatic also on account of the fact that children tend to make efficient agents and communicators of good practices for disaster safety. Nearly 32.5% households in Alwar have children below 6 years of age.

## 1.2 Objectives

The objectives of the District Disaster Management Plan formulated for Alwar are the following:

- To improve preparedness to disasters at the district level, through risk and vulnerability analysis, and to minimise the impact of disasters in terms of human, physical and material losses, especially on children;
- To ascertain the status of existing resources and facilities available with the various agencies involved in the management of disasters, to enable the district to face a disaster in a more effective way;
- To integrate arrangements for disaster mitigation within development planning;
- To use scientific and technological advances, e.g. GIS, internet-based applications like Disaster-Ready, etc. in preparation of this plan with a view to ensure their continuous use for development planning;

- To develop a framework for proper, systemic documentation of critical information essential to dealing with disasters and development planning and to critically appraise responses, for formulation of appropriate strategies.

### 1.3 An overview of Alwar District

Alwar district of Rajasthan is located in close proximity to the Aravali mountain range. It has 12 subdivisions and 14 blocks. As per the Census of 2011, the district has a total population of 36,74,179, spread across 2021 inhabited villages. Alwar is prone to multiple hazards, including droughts, heat waves, cold waves, industrial disasters, road and rail accidents, bore-well accidents, earthquakes and fire accidents, among others. The district is bordered by Bharatpur in east and Jaipur in its west; Haryana in north and Dausa district in its south. The total geographical area of the district is 8380 sq. km, which is 2.43% of the total geographical area of Rajasthan.



The district is rich in terms of availability of minerals as many important minerals such as Coppers, Slate stone marble, Asbestos ceramic etc. are found in the district. The two main rivers flowing through the district are Ruparel and Sabi. Starting from Thanagazi tehsil, Ruparel river flows upto Sikri dam of Bharatpur. Sabi river starting from Jaipur district flows through Bansur, Behrod, Mandawar, Kishangarh Bas and Kotkasim and enters Haryana. Silisedh and Jayasamand are the two dams that are main sources of water for irrigation in Alwar.

The total population of the district according to 2011 census is 36,74,179 which is 5.36% of the total population of the state. Scheduled Castes and Scheduled Tribes account for 17.8% and 7.9% respectively of the total district population. The literacy rate of the district is 70.7% (56.25% in case of females) .

The climate of Alwar district is generally dry and hot. In summer season the maximum temperature sometimes reaches upto 47°C while in the months of winter the temperature tends to drop below freezing point. In an year the average rainfall of Alwar is 61.2 cm. Agriculture is the main occupation of people in the district and the main crops grown in the district include wheat, mustard and grams, mostly in the rabi season. Kharif crops such as jute, maize, millets and different varieties of vegetables are also produced in the region. Alwar also has many manufacturing units, particularly related to production of capsules, sanitary wares, refrigerators, plastics etc. Industrialized areas within the district include Bhiwadi and Tijara in particular.

For administrative purposes, the district has been divided into 14 blocks and 12 sub-divisions (ref. Table 1.1) , besides 7 statutory towns, which include Alwar, Behror, Bhiwadi, Khairthal, Kherli, Rajgarh and Tijara. In addition, the district has 9 Census towns, namely Nimrana, Shahjahanpur, Tapookra, Kishangarh Bas, Govindgarh, Ramgarh, Desoola, Bhoogar and Diwakari.

**Table 1.1 – Number of GPs, villages and persons across various blocks of Alwar**

CD Block	Sub-division (No. of villages)	No. of panchayats	No. of villages	Population (2011)
Bansur	Bansur (147)	37	147	2,63,663
Behror	Behror (90)	30	90	1,61,723
Kathumar	Lachhmangarh (24), Kathumar (153)	41	177	2,50,993
Kishangarh Bas	Kishangarh Bas (111), Alwar (30)	30	141	2,22,763
Kotkasim	Kotkasim (117)	24	117	1,37,339
Lachhmangarh	Ramgarh (13), Lachhmangarh (182)	43	195	2,83,439
Mandawar	Mandawar (146)	40	146	2,31,628
Rajgarh	Rajgarh (147)	29	147	1,70,575
Nimrana	Behror (87)	33	87	1,67,994
Ramgarh	Ramgarh (164), Alwar (20)	34	184	2,82,606
Reni	Rajgarh (110)	24	110	1,59,521
Thanagazi	Thanagazi (175)	35	175	2,33,395
Tijara	Tijara (191)	31	191	2,66,907
Umren	Alwar (147)	33	147	2,84,492

#### 1.4 Key arrangements for disaster management in the district

The district has a District Disaster Management Authority (DDMA) , chaired by the District Collector and assisted by a high-level committee inclusive of Chairperson, Zilla Parishad; CEO Zilla Parishad; Superintendent of Police and key departmental heads in the district. The District Collector is also the central authority exercising emergency powers to issue directives to all departments to provide emergency response services in the wake of a disaster, and commands a Control Room to monitor, co-ordinate and implement the actions for disaster management. The authority is empowered to undertake the following:

- Review threats of disasters from time to time;
- Assess vulnerability of the district to probable disasters and evaluate preparedness, and
- Anchor processes of improvement of the district's preparedness and responsiveness to disasters, by undertaking an annual planning of actions for preventing disasters;

In specific terms, the following activities are overseen by the DDMA:

- Ensure that all warning and communication systems, instruments are in working condition;
- Receive information on a routine basis from the district level departments on the vulnerability of the various blocks and villages to disasters;
- Receive reports on preparedness from the relevant district level departments and other departments, as per information details and forward to Relief Commissioner and Divisional Commissioner;
- Upgrade and update DDMP according to changing scenarios in the district;

- Update data banks and maintain an inventory of resources;
- Monitor preparedness measures, training activities including simulation exercises undertaken by various departments;
- Ensure proper dissemination of DDMP at the district level, local level and disaster prone areas;
- Organise post-disaster evaluation and update the DDMP accordingly;
- Prepare reports and documents on district level disaster events.

The Committee meets periodically under the chairmanship of the District Collector.

### **1.5 Structure of the emerging plan**

This document is an output of the district's initiative to prepare a comprehensive Disaster Management Plan (DDMP). This is prepared with a view to standardize measures to relevant situations of disaster faced by the district across various stages of prevention, preparedness, response and recovery. The document attempts to evolve a multi-hazard action plan which can adapt itself to any disaster. Certain parts of the document are disaster-specific whereas the others deal with a generic set of disasters. Some of the parts would need continuous updating whereas others would need to be reviewed after certain years.

The document used a standard chapter plan proposed by National Disaster Management Authority. Accordingly, the following are the contents of its various chapters.

**Chapter 1:** Introduction

**Chapter 2:** Hazard, Vulnerability, Capacity and Risk Assessment

**Chapter 3:** Institutional Arrangements for Disaster Management

**Chapter 4:** Prevention and Mitigation Measures

**Chapter 5:** Preparedness Measures

**Chapter 6:** Capacity Building and Training Measures

**Chapter 7:** Response and Relief measures

**Chapter 8:** Reconstruction, Rehabilitation and Recovery Measures

**Chapter 9:** Financial Resources for implementation of DDMP

**Chapter 10:** Procedure for monitoring, evaluation, updates and maintenance of DDMP

**Chapter 11:** Coordination Mechanism for implementation of DDMP

## **Chapter 12: Standard Operating Procedures (SOPs)**

The following activities constituted the approach to formulation of the DDMP for Alwar district. The process was carried out during the period June 1 – January 31, 2017.

- Consultations with key stakeholders, including members of DDMA, key administrative authorities at the district level, representatives of various line departments, elected representatives at sub-district level, among others, towards defining the scope of the DDMP;
- Generating information about patterns of disaster in the district – in terms of spatial incidence, temporal trends and degrees of intensity, based on scrutiny of primary as well as secondary data;
- Spelling out essential roles, standard operating procedures, responsibilities and capacitation needs in the wake of different kinds of disasters, based on examination of international standards of disaster preparedness (e.g. Kobe guidelines), resilience (Sendai framework) and response (e.g. Sphere standards) as well as locally feasible possibilities.

## 2

## Assessment of Hazards, Vulnerability, Capacity and Risks in Alwar District

### 2.1 Key hazards in Alwar district

Hazard refers to an event with a potential for human injury, damage to property, damage to the environment, or some combination thereof. A threatening event or the probability of occurrence of a potentially damaging phenomenon within a given time period in an area is referred as hazard. This section of the document discusses key hazards that need to be prevented in Alwar district.

Alwar is susceptible to a range of hazards that can turn into disastrous situations. Table 2.1A outlines the history of district impacts faced by the district during the past decade, based on data generated from blocks during the planning process. As per recollections of elected representatives of the district, hailstorms and fire outbreaks are very common in Alwar and majorly affect the lives of people. The district is also prone to disasters like flood, earthquakes, industrial disaster, droughts and accidents etc.

**Table 2.1A – History of disaster impacts in Alwar district**

History of disaster impacts in Alwar district						
Type of disaster	No. of episodes recalled in about a decade	Population cumulatively affected	No. of households cumulatively affected	No. of deaths cumulatively reported	Value of cumulatively damaged property (Rs. )	Value of cumulatively damaged crops (Rs. )
Fire outbreak	83	42,768	25,975	23	1,88,52,072	59,10,018
Borewell accident	7	341	9	3	2,00,000	1,00,00,000
Various accidents	18	605	205	25	5,060	0
Hailstorm	214	2,02,363	46,979	680	3,26,43,000	13,43,40,870
Flood	30	33,494	12,883	57	11,55,030	1,35,00,070
Withering of crops	33	20993	13394	11	137070	175272
Drought	20	50,430	6,822	Not reported	Not reported	Not reported
Earthquake	2	Not reported	Not reported	Not reported	Not reported	Not reported
Cyclone	3	Not reported	Not reported	Not reported	Not reported	Not reported
Epidemic	32	20,993	13,392	11	12,070	50,272

(Source: Primary data generated as part of the DDMP process in 2016)

The district is Alwar is vulnerable to a variety of hazards, which have varying seasonality of incidence round the year, though most hazards faced by the district defy any specific pattern of incidence, particularly fire accidents, earthquakes, road accidents, train accidents, stampedes, industrial accidents and bore-well accidents, which can occur any time during the year. Hazards such as epidemics, flash floods and drought are most commonly felt during the rainy season, while heat waves and cold waves occur during the peak of winter and summer respectively.

Table 2.1B illustrates the seasonality of incidence of different kinds of hazards in the district.

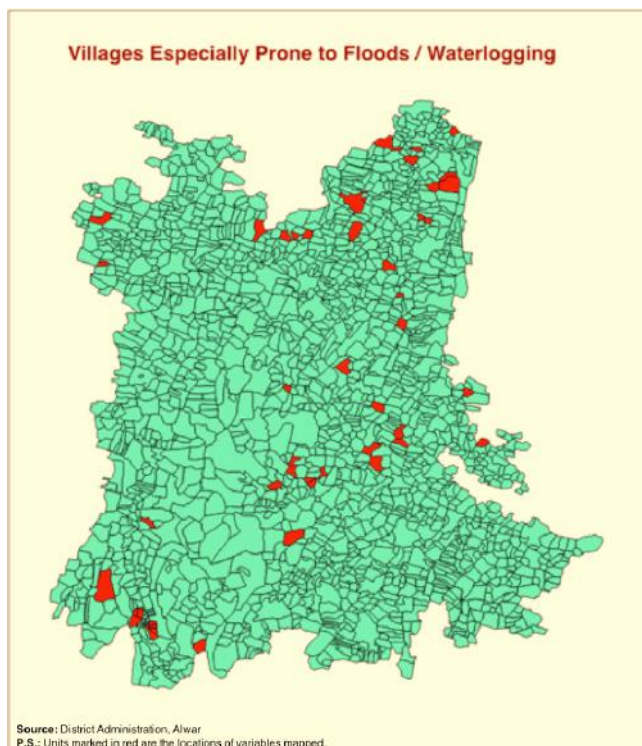
**Table 2.1B – Seasonality of incidence of different kinds of hazards in Alwar**

Hazards	Key months of incidence											
	January	February	March	April	May	June	July	August	September	October	November	December
Earthquakes												
Drought												
Fire accidents												
Flash floods												
Industrial accidents												
Train accidents												
Road accidents												
Epidemics												
Bore well accidents												
Stampedes												
Cold waves / frost												
Heat waves												

### 2.1.1 Floods

The state of Rajasthan, popularly known as the desert state of India, suffers from large scale water deficit, yet there are incidents of flood in the state and existence of flood prone regions as well. The term ‘flood’ relates to two kinds of disasters: flooding of river and its catchments under the influence of excessive rainfall depending on the topography of the regions through which a rivers flows, and related to the cloudburst that might happen in a specific area.

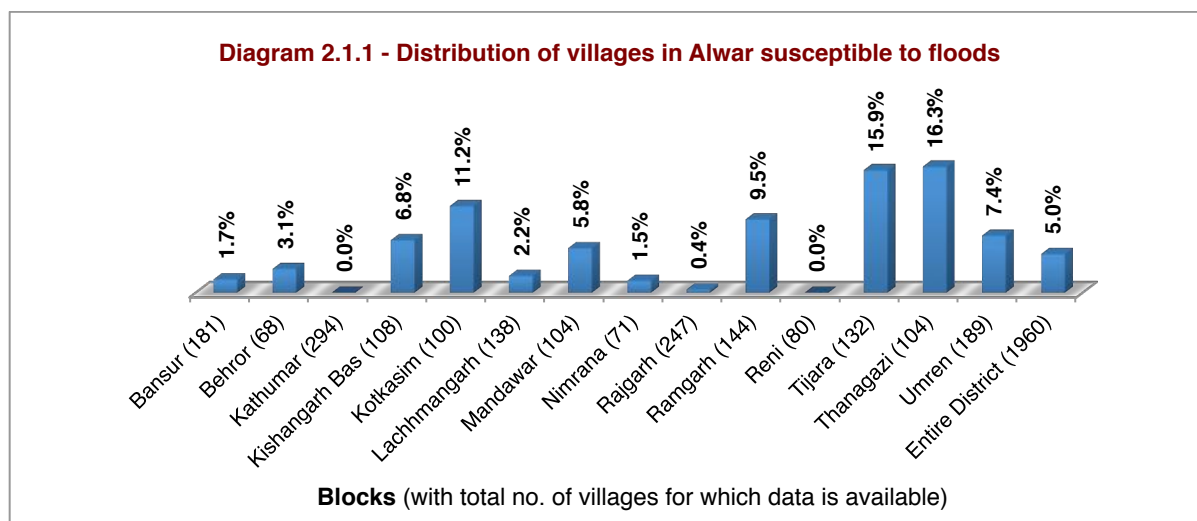
Ruparel and Sabi are the two rivers of Alwar district. The villages of Ramgarh Panchayat Samiti – Bahala, Nangla, Banzeer, Bagad Rajpoot, Sunheda, Khushari, Rabaka, Tikri, Tilwada etc. are flooded due to increase in water-level of Ruparel River. River Sabi brings floods in the Kotkasim, Behror and Mandawar regions of Alwar district. There have been 4 instances of severe floods in the Alwar district in the past 30 years and 2 instances of moderate floods. In the years 1983, 1995, 1996



and 2008. the percentage of rainfall was 61.9, 78.8, 88.3 and 61.0 percent respectively more than the average making them severe flood years.

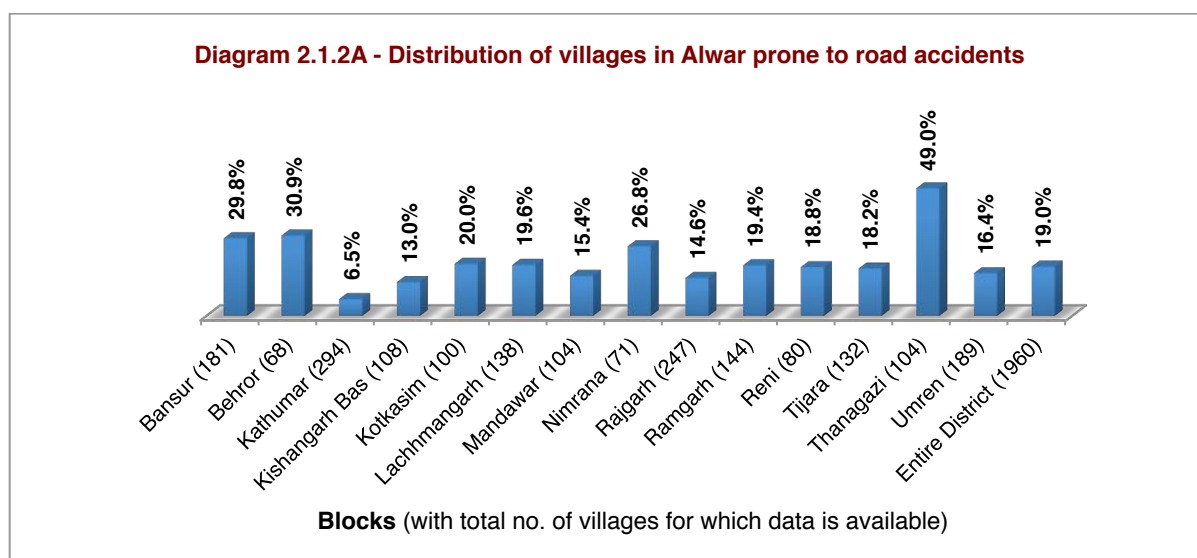
Floods in historically flood-prone regions are easier to handle as compared to incidents of unexpected flash floods. In the year 2016 itself, as many as 10 villages suffered total cut-off due to incessant rains in the district. Overall, nearly 5% of all villages in Alwar were identified to be especially susceptible to floods, with Thanagazi and Tijara blocks registering the highest proportion of such villages, as indicated in Diagram 2.1.1, with 16.3% and 15.9% of flood-prone villages respectively.

**Diagram 2.1.1–Proportion of villages in different blocks of Alwar that are susceptible to floods**



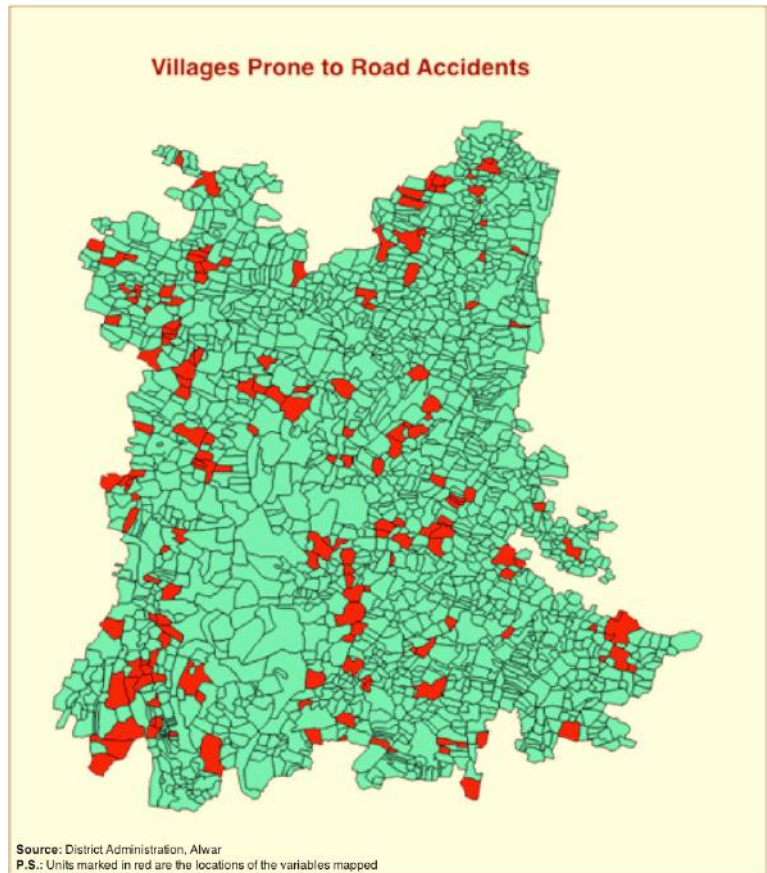
## 2.1.2 Road Accidents

The Delhi – Jaipur national highway passes through the blocks of Behror and Nimrana of Alwar district. Also, the district has several heavily industrialized pockets, which makes several parts of the district a traffic-heavy area, with many accidents taking place on a regular basis.

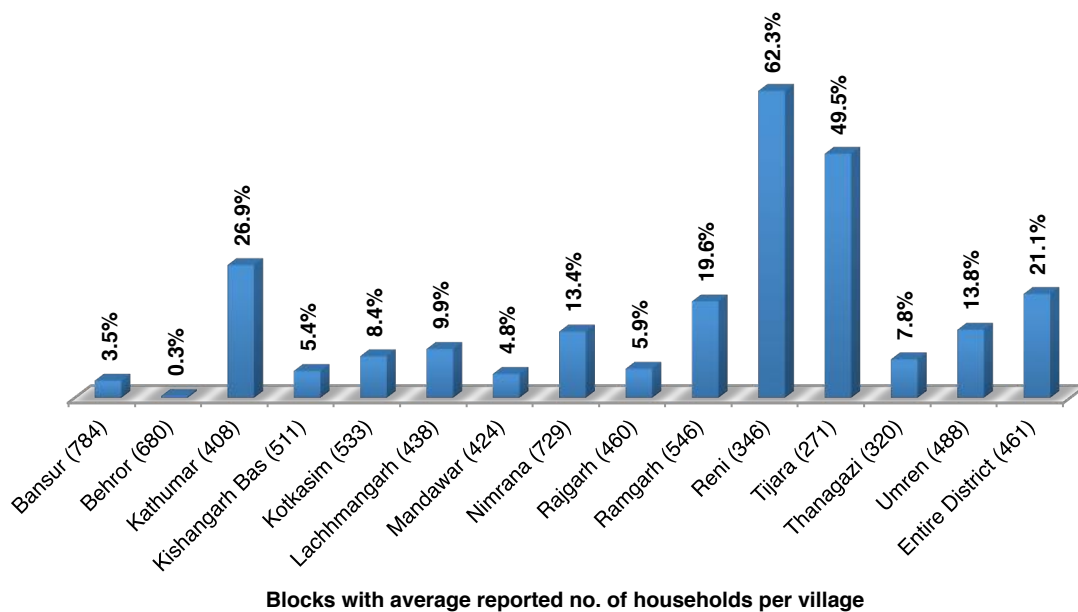


While about a fifth (19%) of all villages in the district have been identified to be susceptible to road accidents, Thanagazi, Behror, Bansur and Nimrana have identified relatively greater number of villages to be susceptible to road accidents, registering 49%, 30.9%, 29.8% and 26.8% villages respectively (ref. Diagram 2.1.2A).

The susceptibility to road accidents increases when households are located near high-traffic areas. Overall, nearly 21% households in Alwar have been identified to be located in high-traffic areas, which peaks to 62.3% in Reni and 49.5% in Tijara blocks. Diagram 2.1.2B plots the distribution of proportion of households located in high traffic areas in various blocks of Alwar, identified by elected representatives in various blocks of the district.



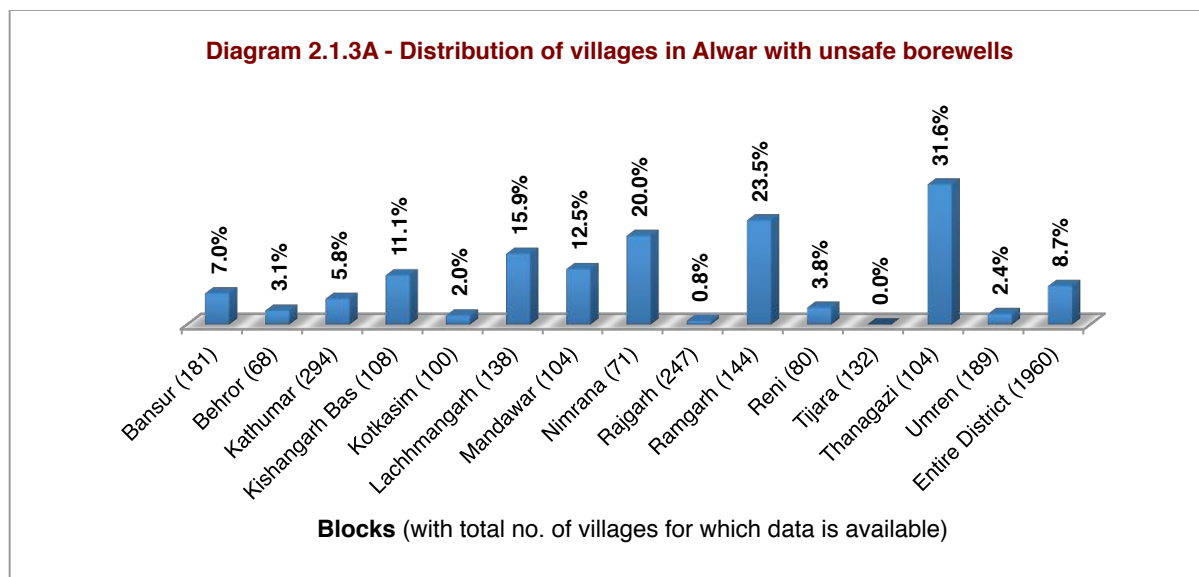
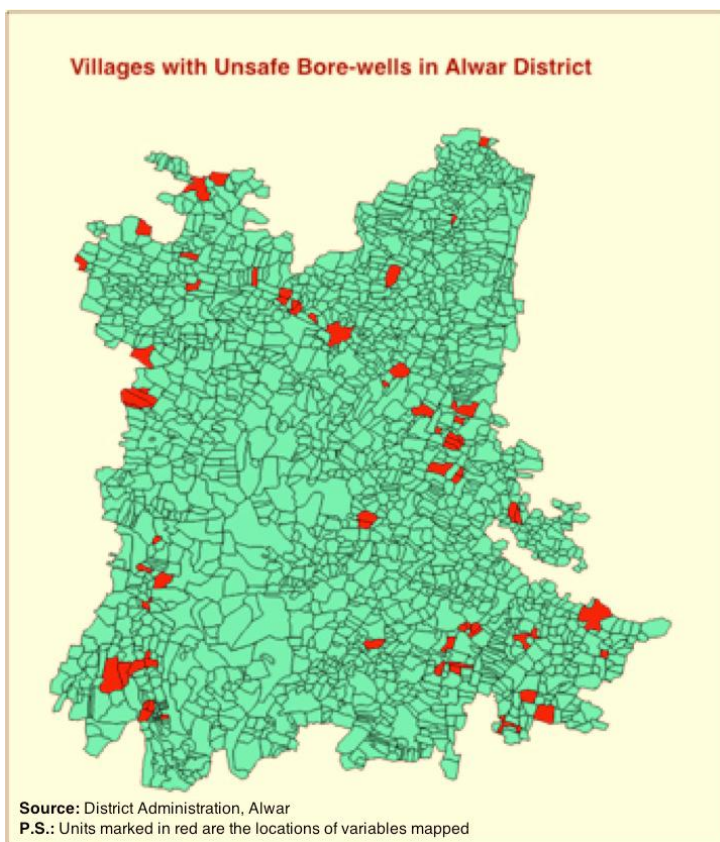
**Diagram 2.1.2B - Proportion of households located in high-traffic areas in various blocks of Alwar**



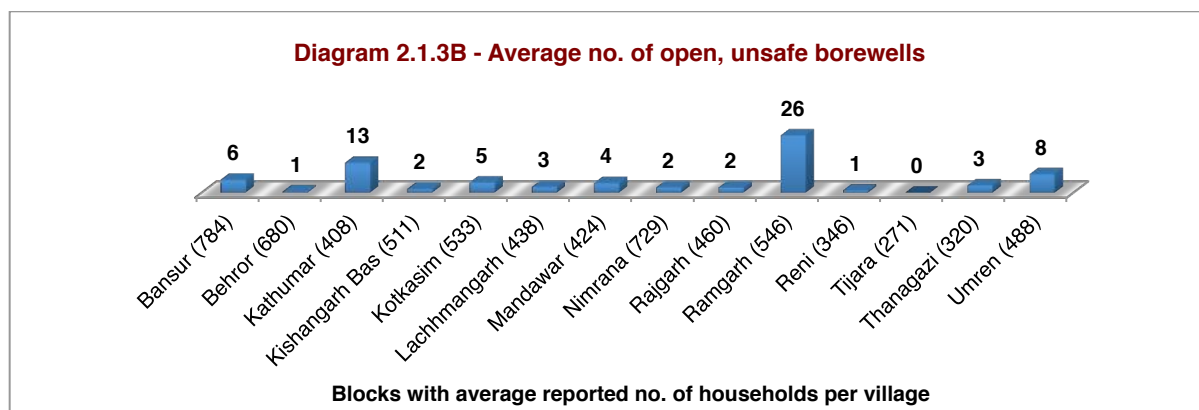
### 2.1.3 Unsafe bore-wells

Bore-well accidents have a relatively high frequency of occurrence in Rajasthan, especially in areas where it is a common practice for bore-wells to be kept open and unguarded, leaving a high chance of children falling in the same. Usually, the openings of the borewells are narrow and some of them are as deep as 900 ft, making rescue operations very difficult. In recent years quite a few incidents of children and animals falling into borewells have been reported from various corners of the district.

As a matter of fact, Thanagazi block of Alwar district reports existence of unsafe bore-wells in as many as 31.1% of the 104 villages reported, which Ramgarh block has 23.5% villages having unsafe bore-wells. Diagram 2.1.3A plots the distribution of villages having unsafe bore-wells across different blocks in the district, while Diagram 2.1.3B reports the average number of unsafe bore-wells per village in various blocks of Alwar.



**Box 2.1.3B – Average number of unsafe bore-wells per village in various blocks of Alwar**



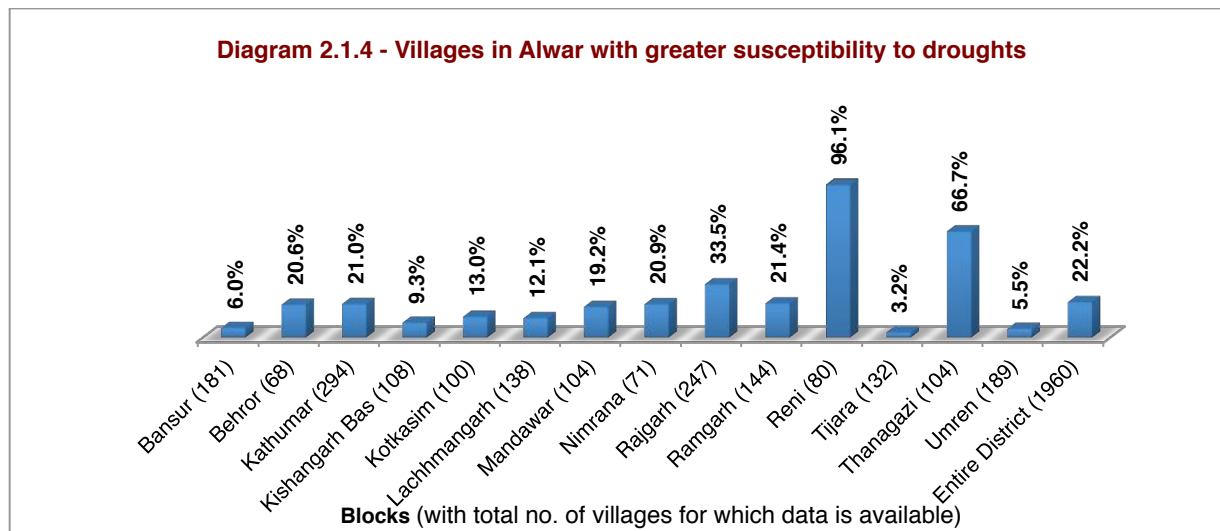
## 2.1.4 Droughts

Low rainfall coupled with erratic behaviour of the monsoon in the state makes Rajasthan most vulnerable to drought. Alwar district, nestled among the hill ranges in northeastern Rajasthan, falls in a semi-arid zone with an average rainfall measuring 620 mm. The temperatures fluctuate from 0° C in winters to 49° C in summers. The region has a long history of droughts and was hit hard by one of the worst droughts in 1985-86. Table 2.1C presents a chronological list of major droughts occurring in Rajasthan, which indicates how almost year has had some parts of the state affected by droughts, mostly impacting Alwar district as well.

**Table 2.1C – Years of major droughts in Rajasthan**

Years of major drought in Rajasthan	
Source: Dept. of Disaster Management and Relief	
1981-82	1996-97
1982-83	1997-98
1983-84	1998-99
1984-85	1999-2000
1985-86	2000-2001
1986-87	2001-2002
1987-88	2002-2003
1988-89	2003-2004
1989-90	2004-2005
1990-91	2005-2006
1991-92	2006-2007
1992-93	2007-2008
1993-94	2008-2009
1994-95	2009-2010
1995-96	2010-2011

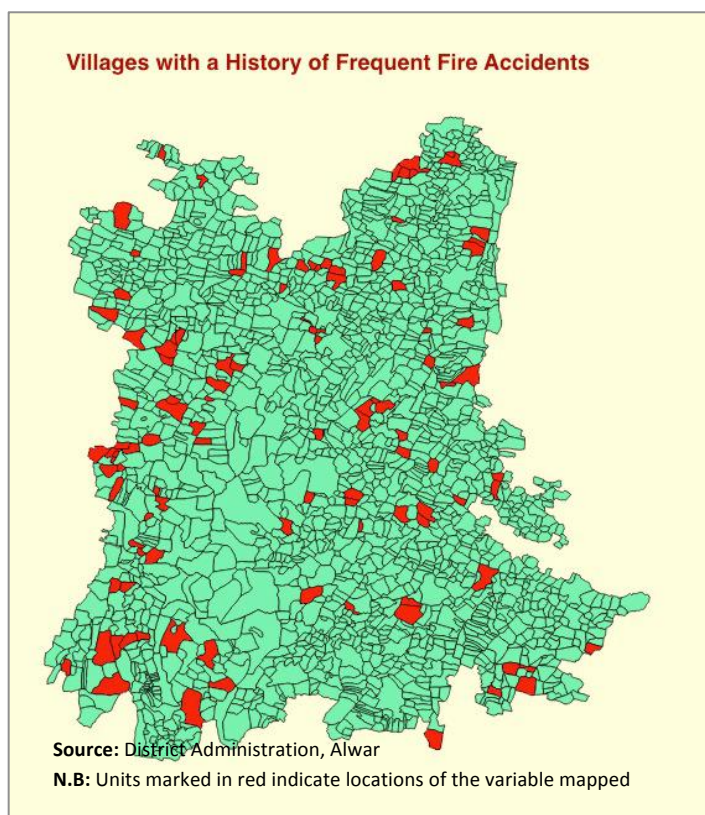
In the months of summer season, the water tables tend to recede below critical levels and rivers and wells dry up, which severely affects people as well as animals. Crop failures become common, and the lack of vegetation leads to degradation of soil. Also, high dependency on groundwater has resulted in its overexploitation which also causes drought in the district. Diagram 2.1.4 plots the distribution of villages in various blocks of Alwar that have been identified to be especially vulnerable to droughts.



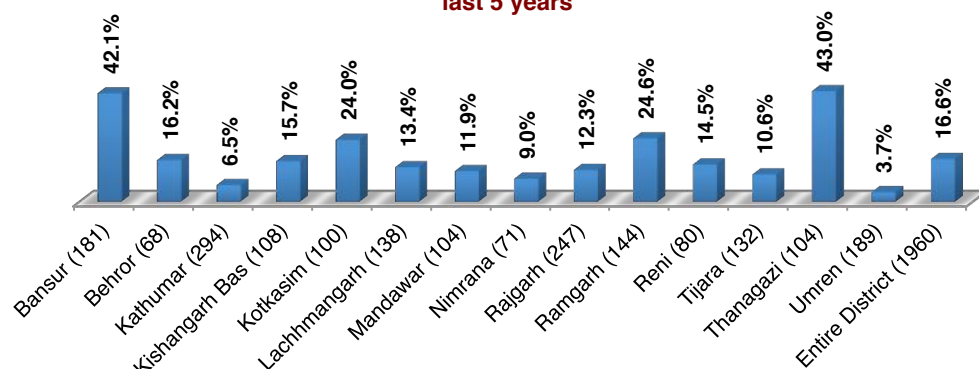
## 2.5.5 Fire accidents

Fire accidents and earthquakes are the most unpredictable forms of disaster, though fire accidents can be prevented with adopting measures of safety and damages can be minimized with timely response. Diagram 2.1.5 plots the incidence of fire accidents reported by people in the last decade across various blocks of Alwar. On the whole, nearly 17% villages in Alwar have been identified to have faced at least three fire accidents in the last 5 years.

The blocks of Thanagazi and Bansur have reported very high incidence of fire incidents, with 43% and 42.1% villages respectively registering at least three incidents of fire accidents in the last 5 years. Commonest reason of fire incidents in Alwar district are electrical shot circuits and explosion of gas cylinders.



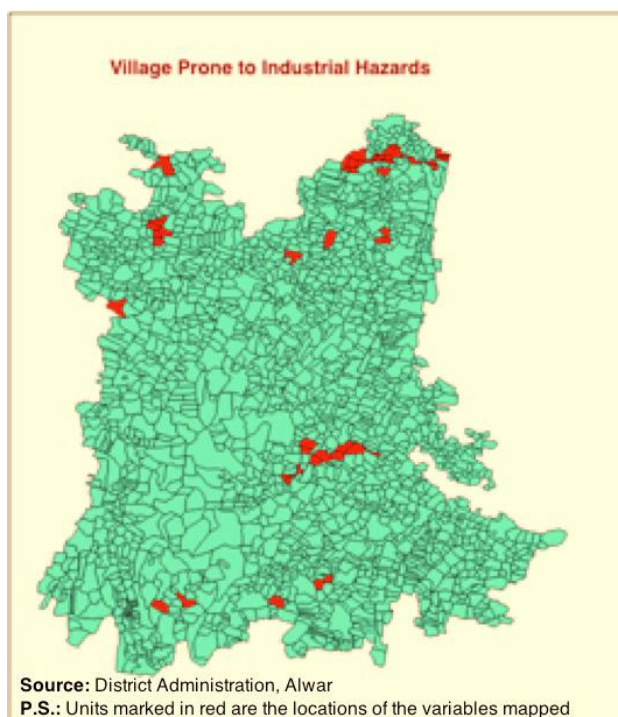
**Diagram 2.1.5 - Distribution of villages in Alwar with at least 3 fire accidents in the last 5 years**



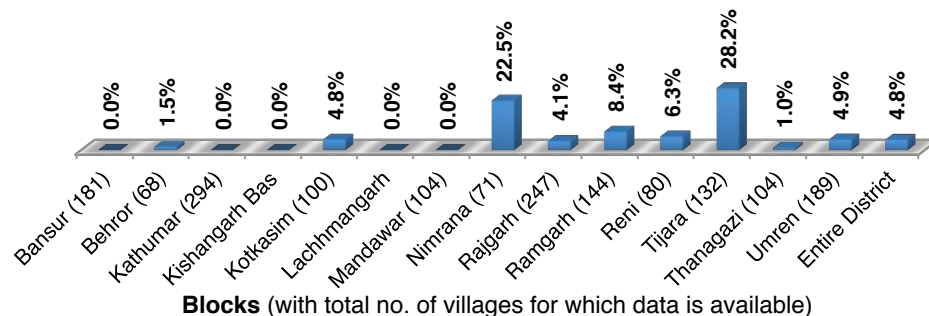
**Blocks** (with total no. of villages for which data is available)

## 2.1.6 Industrial and chemical accidents

The speedy progress of industrialization in Alwar district has also raised the threats of industrial and chemical disasters with a potential to cause extreme damages to lives and property of citizens. Industrial accidents, particularly chemical explosions are characterized by special features that necessitate institution of management technique different from those traditionally used for dealing with the consequences of natural disasters. The SDMP of Rajasthan also reports that Alwar has the maximum number of hazardous chemical manufacturing units in the state (53). Most industrial units in the district are located in and around Nimrana, Tijara and Alwar blocks, making these areas prone to industrial disasters. Diagram 2.1.6 plots the distribution of villages prone to industrial or chemical disasters across various blocks of Alwar.



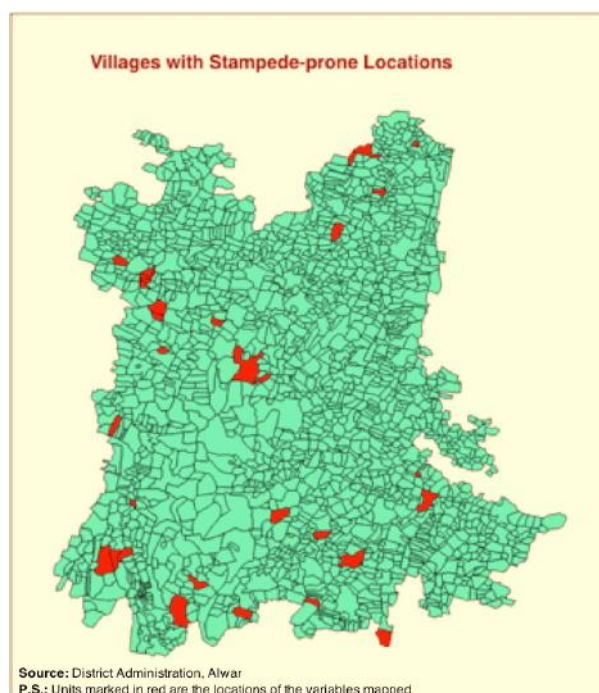
**Diagram 2.1.6 - Distribution of villages in Alwar prone to industrial disasters**



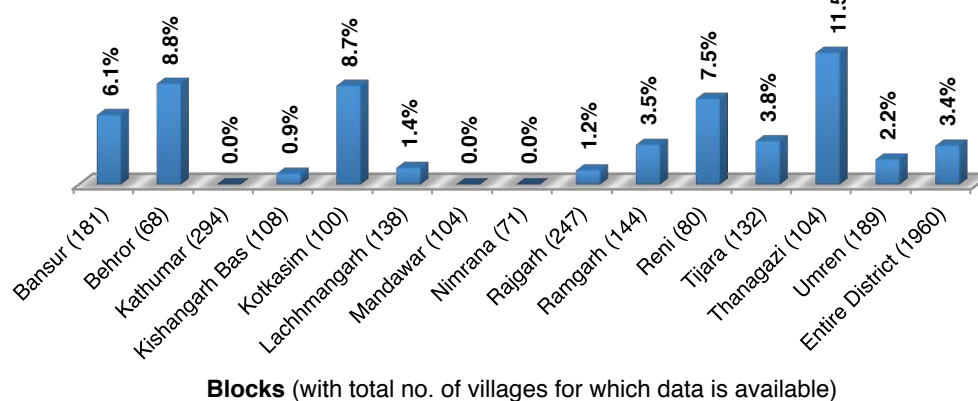
## 2.1.7 Stampede

Nearly 3.4% villages in Alwar are identified to be prone to stampedes on account of existence of places of mass gathering. Thanagazi, Behror, Kotkasim and Reni blocks have a relatively higher proportion of such villages, with 11.5%, 8.8%, 8.7% and 7.5% villages identified to have such sites, respectively.

Diagram 2.1.7 plots the distribution of stampede-prone villages in Alwar. The district has a good number of places of historical and religious significance that attract big crowds, including forts, temples and mosques. A number of festivals and fairs are also organized in the district from time to time, including the Matsya festival and the Hamzapeer fair that attract people from all over Rajasthan and other parts of the country.



**Diagram 2.1.7 - Distribution of villages in Alwar with stampede-prone locations**



### 2.1.8 Train Accidents

Alwar district is located on the Delhi – Ahmedabad main railway line, through which a number of high-speed trains operate. Overall, nearly 4% villages are identified to be located near railway tracks and are therefore prone to train accidents, mostly within the precincts of Mundawar, Rajgarh and Umren blocks. Diagram 2.1.8 plots the railway routes passing through the district.

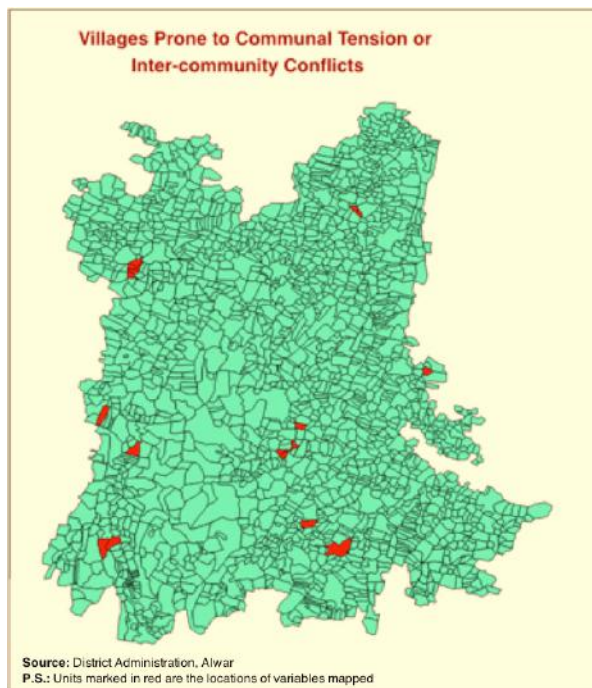
**Diagram 2.1.8 – Train routes passing through Alwar district**



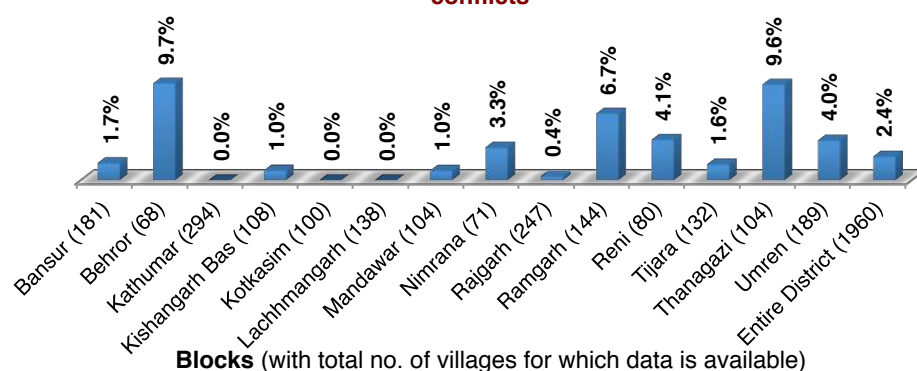
### 2.1.9 Communal riots

A few pockets of Alwar districts have been identified to be prone to communal tension or caste-based conflicts, enclosing nearly 2.4% of villages. Behror and Thanagazi blocks have more of such locations, with 9.7% and 9.6% villages identified to be susceptible to conflicts.

Diagram 2.1.9 plots the distribution of such villages across various blocks of Alwar. Instances of communal tension experienced by the district in the recent past include an episode of violence in Husheypur village in 2011 and in Sherpur in 2012, besides 11 instances of riots registered between 2013 and 2015 in the records of State Crime Records Bureau. Also, Alwar is one of the 18 districts in Rajasthan that has been identified as ‘atrocities-prone’ by the Ministry of Social Justice and Empowerment, Government of India.

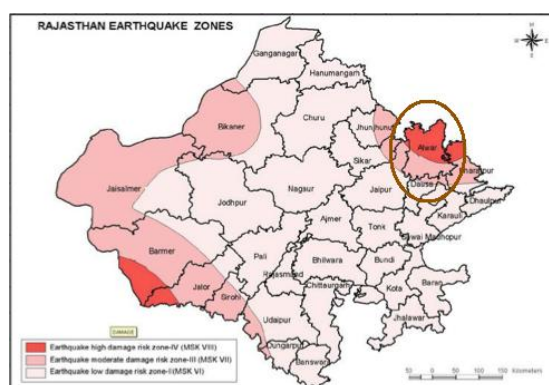


**Diagram 2.1.9 - Distribution of villages in Alwar susceptible to riots or caste-based conflicts**



### 2.1.10 Earthquake

On the basis of seismic zoning of India and incidence of past earthquakes, Alwar district has been placed under seismic zones IV and III (corresponding to MSK scale VIII and VII respectively), indicating relatively high proneness to earthquakes. While the top half of the district falls in High Damage Risk Zone (indicated by bright red shade in the Diagram on the right), the lower part of the district falls in Moderate Damage Risk Zone (indicated by pink shade in the Diagram on the right).



### 2.1.11 Hailstorm

Due to severe fall in the temperature during winter season, incidence of hailstorms is common in the district. In the past decade, as many as 214 instances of hailstorms were reported, which claimed as many as 680 lives. Also, hailstorm causes extensive damage to crops and property.

## 2.2 Key forms of vulnerability to different kinds of hazards within Alwar district

The hardships caused by any disaster are severely accentuated in situations of vulnerability. The vulnerability of any section of society relates to the relative likelihood of suffering losses or damages as a result of incidence of a specific hazard. The nature of vulnerability varies according to social structures, physical structures, or economic assets and activities. The vulnerability of an area is determined by the capacity of its social, physical and economic structures to withstand and respond to hazard events. Certain groups of people, types of physical assets and economic activities can be particularly vulnerable or susceptible to damages. Vulnerability is thus the susceptibility of a community or an area to suffer stress or the consequences of failure of any protective devices and may be defined as the degree to which a system or part of a system may react adversely to the occurrence of a hazardous event.

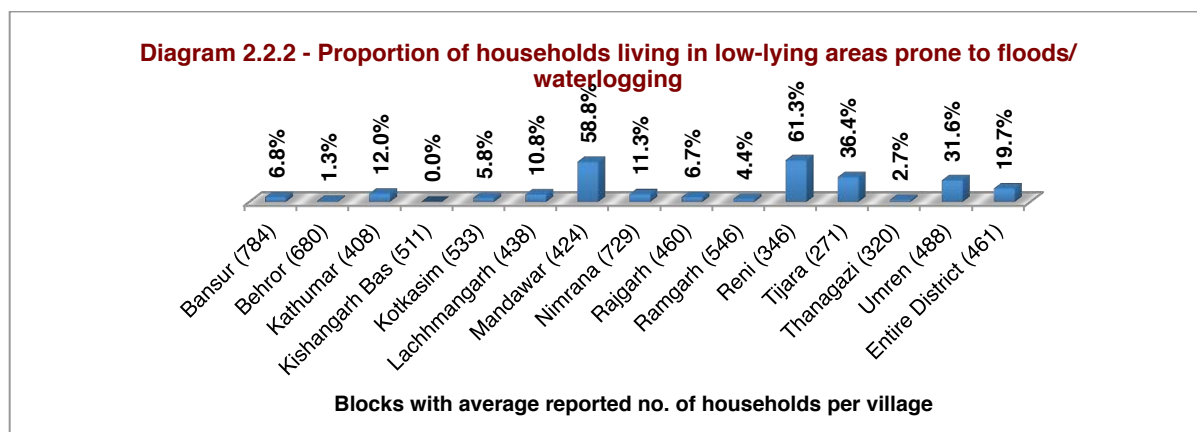
This section of the Chapter outlines key forms of vulnerability identified in the district of Alwar.

### 2.2.1 Homelessness

The 2011 census counts 10,422 homeless people in Alwar district - 41.5% in urban areas and 58.5% in rural areas – on the basis of a definition that identifies a person or family as homeless if they do not live in a ‘census house,’ which refers to a structure with a roof. 1105 of such people live within the precincts of Alwar municipal council, while 714 are based in Bhiwadi municipality.

### 2.2.2 Vulnerability to face water-logging

Nearly a fifth (19.7%) of all rural households in Alwar are identified to be living areas prone to floods or waterlogging, which peaks to a high of 61.3% in Reni block and 58.8% in Mandawar block. In addition, Tijara and Umren blocks have over a third of all households living in locations prone to waterlogging. Diagram 2.2.2 plots the distribution of proportions of such households across various blocks of Alwar.



### 2.2.3 Vulnerability to face crisis of water

The relatively high incidence of droughts in the district has several adverse impacts, including scarcity of water caused by depletion of water tables. Nearly a third of all rural households in the district have been identified to face water crisis, mostly in Nimrana and Kotkasim blocks, with nearly three-fourths of all households to be facing such crisis (ref. Diagram 2.2.3A) .

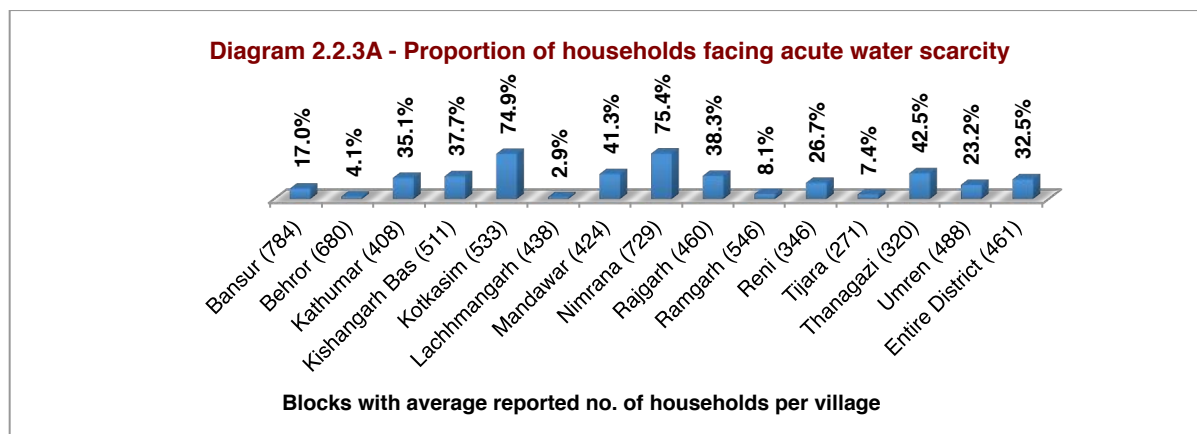
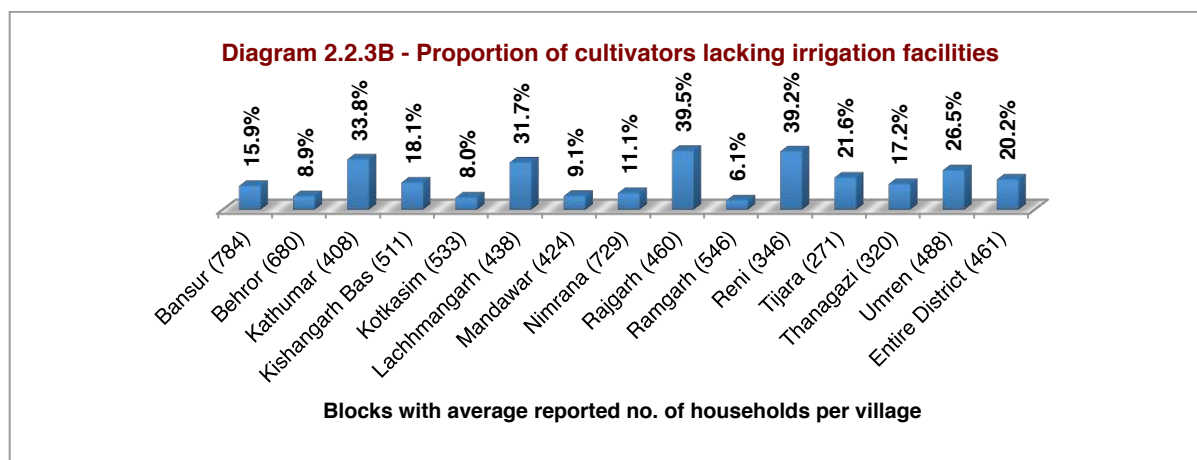
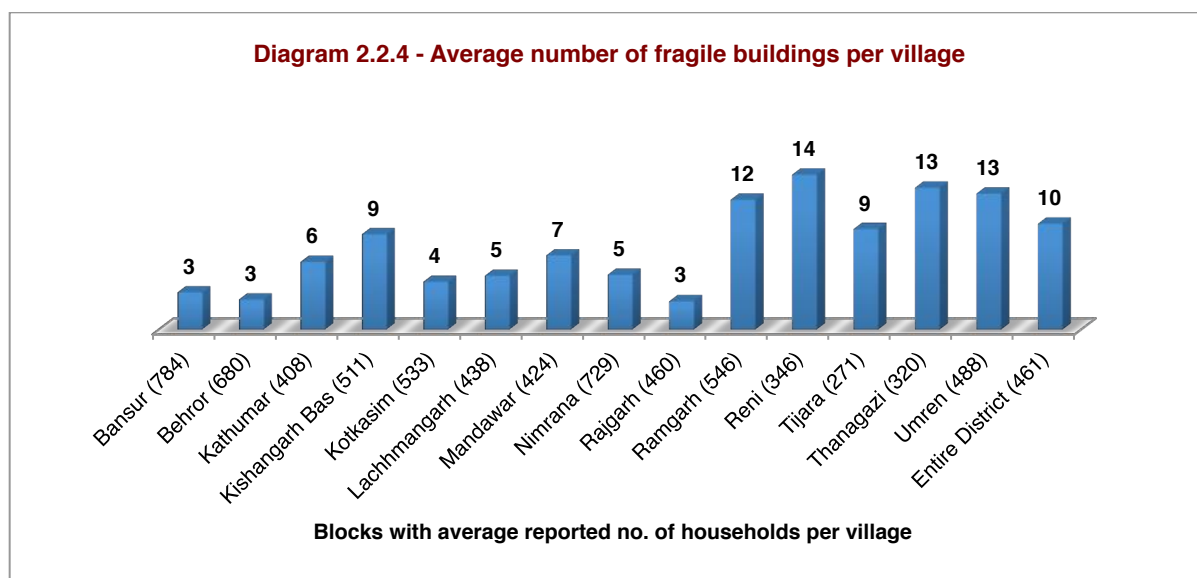


Diagram 2.2.3 B plots the proportion of cultivators in various blocks of Alwar lacking irrigation facilities, indicating nearly a fifth of all cultivators to be facing water deficit. Irrigation facilities are the scantiest in Rajgarh and Reni blocks, besides Kathumar and Laxmangarh blocks.



## 2.2.4 Vulnerability to tremors or seismic activity

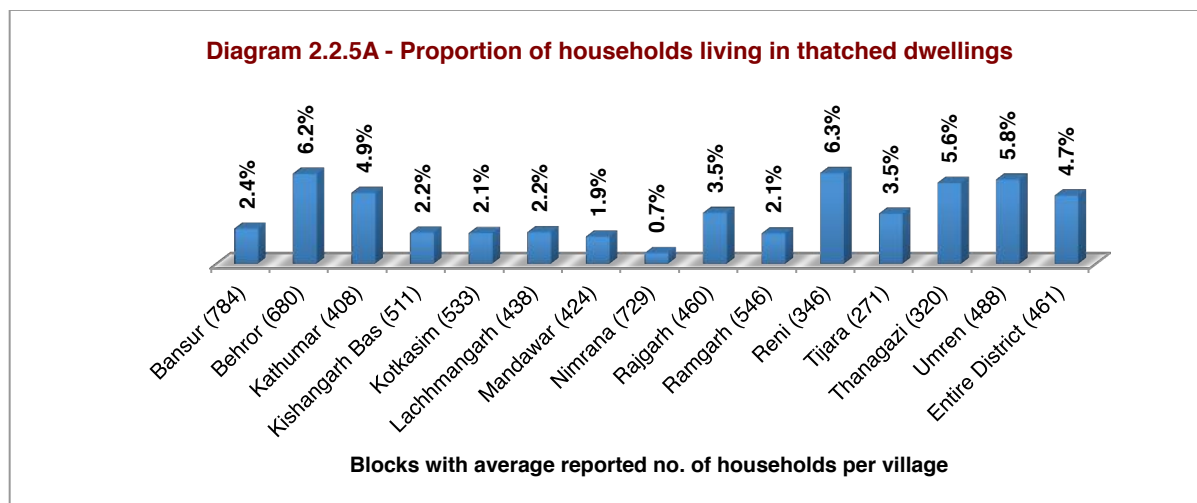
On an average, each village in Alwar is identified to have 10 buildings that are prone to tremors or even mild seismic activity. Diagram 2.2.4 plots the average number of fragile buildings per village, across various blocks of Alwar, which registers the highest concentration of such buildings in Reni, Thanagazi, Umren and Ramgarh blocks.



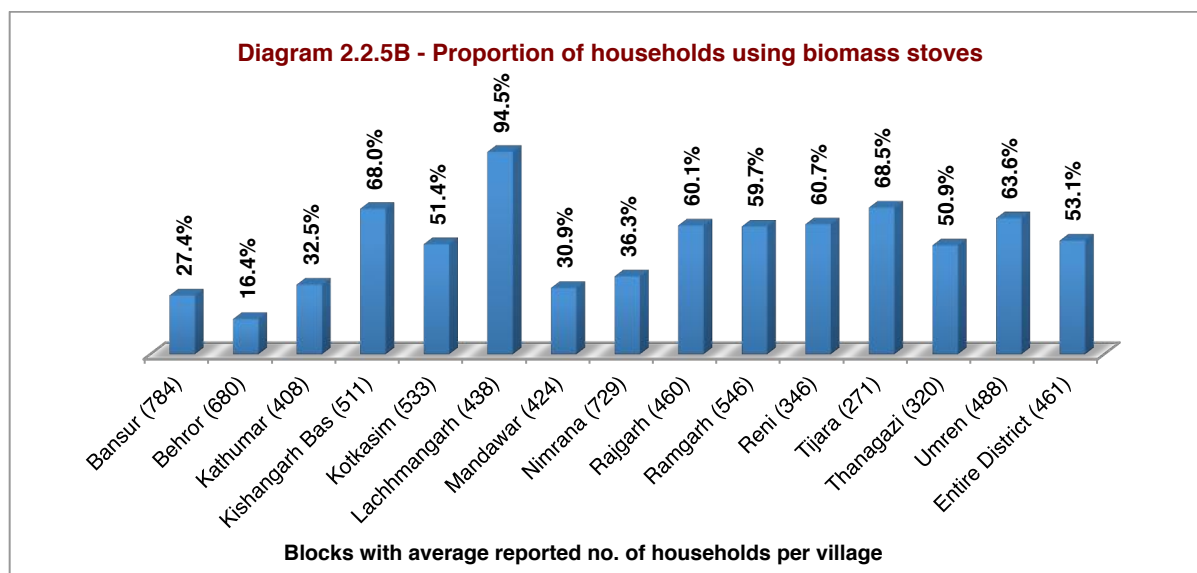
## 2.2.5 Vulnerability to fire accidents

Nearly 4.7 per cent of all rural households in Alwar are based in thatched dwellings, which have a relatively greater susceptibility to fire accidents (ref. Diagram 2.2.5A). Such households have a

relatively higher concentration in Reni, Behror and Umren blocks, with nearly 6% of all households identified to be living in thatched dwellings.



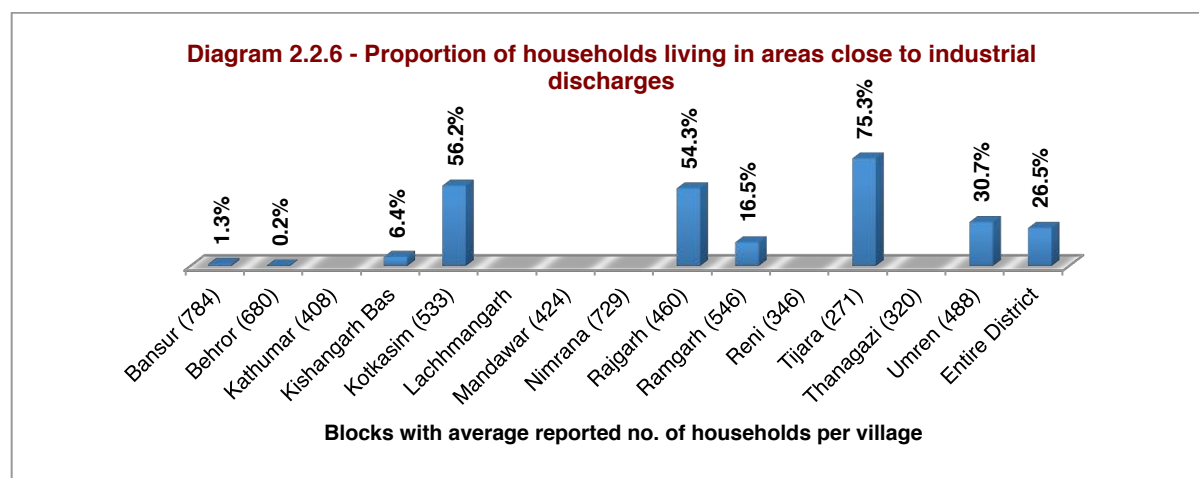
It emerged during block level consultations in the district that significant proportion of rural households in the district use biomass stoves in their kitchen, a practice that potentially makes households vulnerable to fire accidents in this arid region of the state. Diagram 2.2.5B plots the distribution of proportion of households using biomass stoves in various blocks of Alwar, which emerges to be as high as 94.5% in Lakshmangarh block of the district.



## 2.2.6 Vulnerability of households to contamination of air and water

Nearly 26.5% households in Alwar are located in areas located in the vicinity of spaces used for discharge of industrial effluents. Tijara block registers the highest concentration of such village, with nearly 75.3% households identified to be bearing such vulnerability. In addition, Kotkasim and Rajgarh blocks too have registered a relatively high proportion of such villages, ranging around 54% - 56%, while Umren block registers 30.7% of households to be vulnerable to contamination on account of

proximity to industrial discharges. Diagram 2.2.6 plots the proportions of such households across various blocks of Alwar.

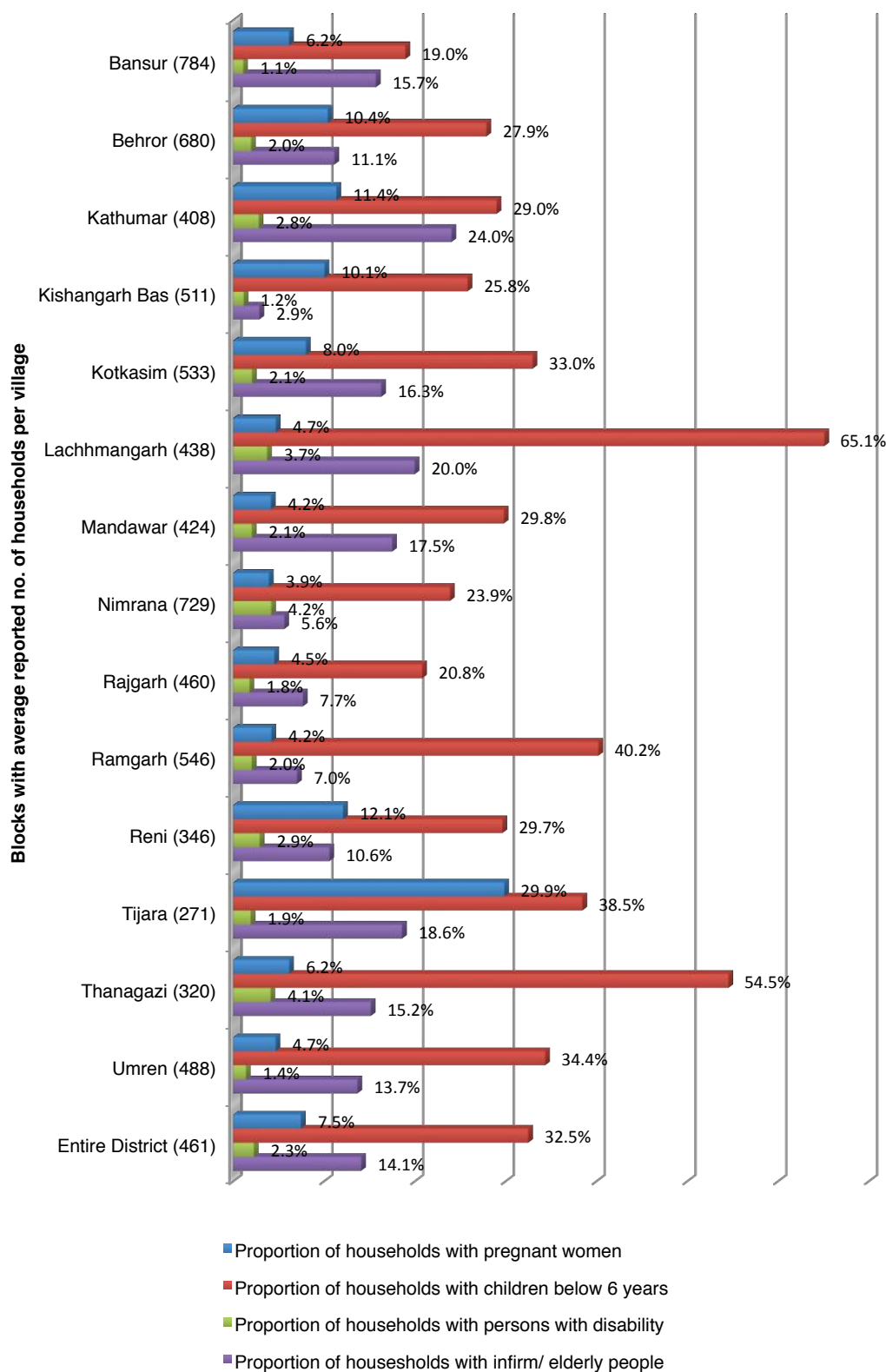


## 2.2.7 Households with especially vulnerable persons

Nearly 32.5% households in Alwar have children below 6 years of age, while 14.1% have elderly persons. Nearly 7.5% households were identified to have pregnant women at the time of the assessment, while 2.3% households had a person with disability. Diagram 2.2.7 plots various blocks of Alwar in terms of proportion of households having especially vulnerable persons of different kinds, based on distribution of households with different kinds of vulnerable people across various blocks of the district, presented in Table 2.2.7.

Table 2.2.7 – Distribution of households with vulnerable persons across blocks of Alwar				
Blocks with average reported no. of households per village	Proportion of households with pregnant women	Proportion of households with children below 6 years	Proportion of households with persons with disability	Proportion of households with infirm/ elderly people
Bansur (784)	6.2%	19.0%	1.1%	15.7%
Behror (680)	10.4%	27.9%	2.0%	11.1%
Kathumar (408)	11.4%	29.0%	2.8%	24.0%
Kishangarh Bas (511)	10.1%	25.8%	1.2%	2.9%
Kotkasim (533)	8.0%	33.0%	2.1%	16.3%
Lachhmangarh (438)	4.7%	65.1%	3.7%	20.0%
Mandawar (424)	4.2%	29.8%	2.1%	17.5%
Nimrana (729)	3.9%	23.9%	4.2%	5.6%
Rajgarh (460)	4.5%	20.8%	1.8%	7.7%
Ramgarh (546)	4.2%	40.2%	2.0%	7.0%
Reni (346)	12.1%	29.7%	2.9%	10.6%
Tijara (271)	29.9%	38.5%	1.9%	18.6%
Thanagazi (320)	6.2%	54.5%	4.1%	15.2%
Umren (488)	4.7%	34.4%	1.4%	13.7%
Entire District (461)	7.5%	32.5%	2.3%	14.1%

**Diagram 2.2.7 - Proportions of households with especially vulnerable people**



## 2.3 Assessment of critical capacities within Alwar

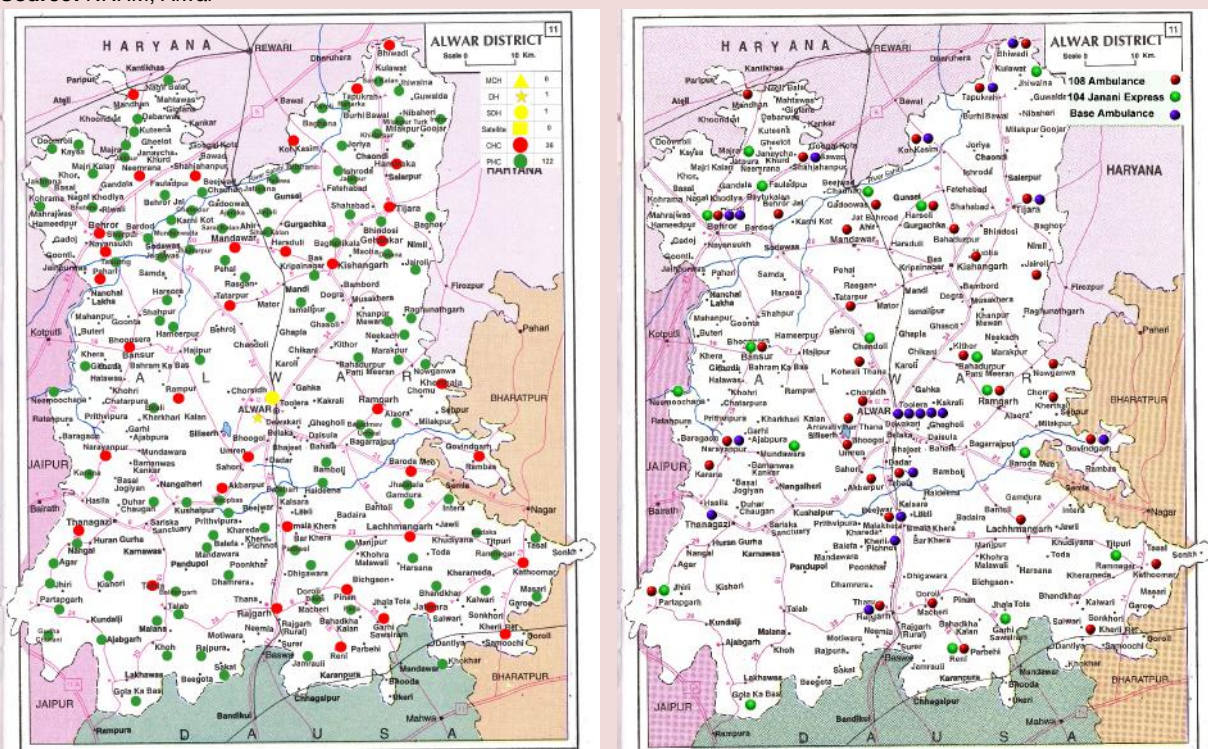
Adequate availability and judicious deployment of critical resources are key to effective prevention of and response to disasters. Periodic examination of adequacy of vital resources and critical gaps is one of the most crucial aspects of planning for preventing disasters. This Chapter of Alwar's Disaster Management Plan takes stock of crucial capacities within the district.

### 2.3.1 Capacities related to health care

Alwar district is well-equipped with health resources of various kinds, including 664 Health Sub-Centres, 120 Primary Health Centres, 36 CHCs, 64 identified delivery points, 37 ambulances and 2 trauma centres. Table 2.3.1 presents the availability of key institutional resources of health care across the district of Alwar, while Diagram 2.3.1 presents a map of distribution of different kinds of institutional resources of health care in the district, as per the National Health Mission of Alwar.

**Diagram 2.3.1 – Distribution of resources of health care across Alwar district**

Source: NRHM, Alwar



**Table 2.3.1 - Key institutional resources of health care in Alwar**

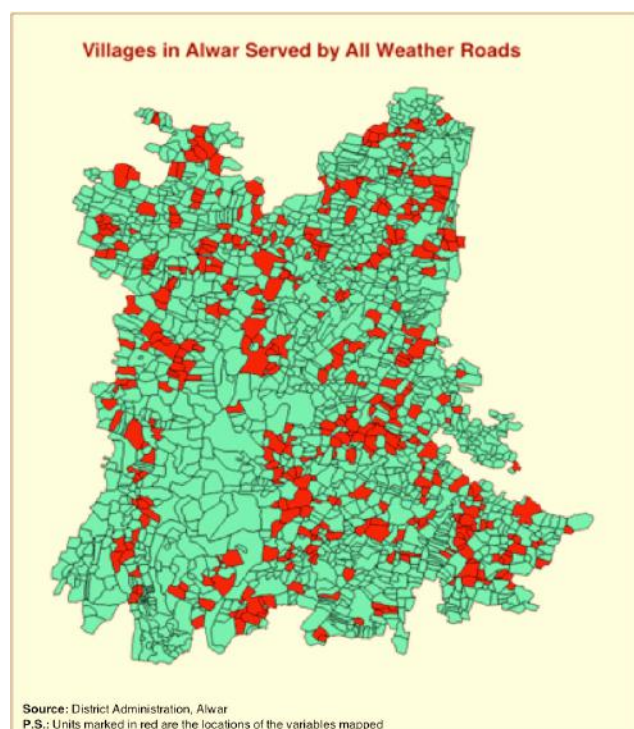
S. No.	Type of facility	No.
1	District Hospital	1
2	Satellite Hospital	1

3	Sub-Divisional Hospital	-
4	Govt. Blood Banks	1
5	City Dispensary	5
6	CHC	36
7	PHC	120
8	High Focus Blocks	3
9	Sub Center	664
10	Identified Delivery Point	64
11	Trauma Center	2
12	108 Ambulances Deployed	37

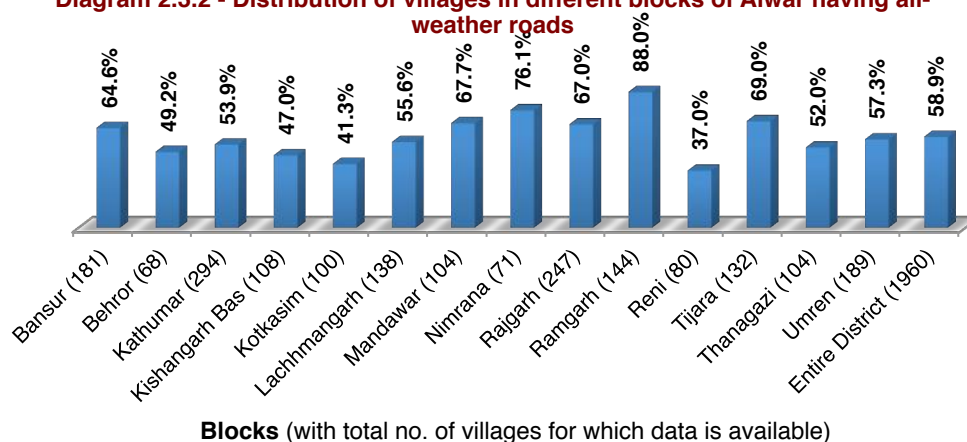
### 2.3.2 Access to All Weather Roads

Nearly 59% villages in Alwar are connected with all-weather roads. Ramgarh and Nimrana blocks have the highest concentration of all-weather roads, with 88% and 67% villages having access to such roads. In contrast, Reni and Kotkasim blocks have the lowest proportion of villages connected with all weather roads.

Diagram 2.3.2 presents a distribution of villages connected with all weather roads in various blocks of Alwar, while the Diagram on the right projects the spatial distribution of such villages on a map. All weather roads seem to have a uniform distribution across the district, though the stretch from Kishangarh Bas block to Rajgarh block, passing through Umren, seems an area with relatively scantier concentration of roads.



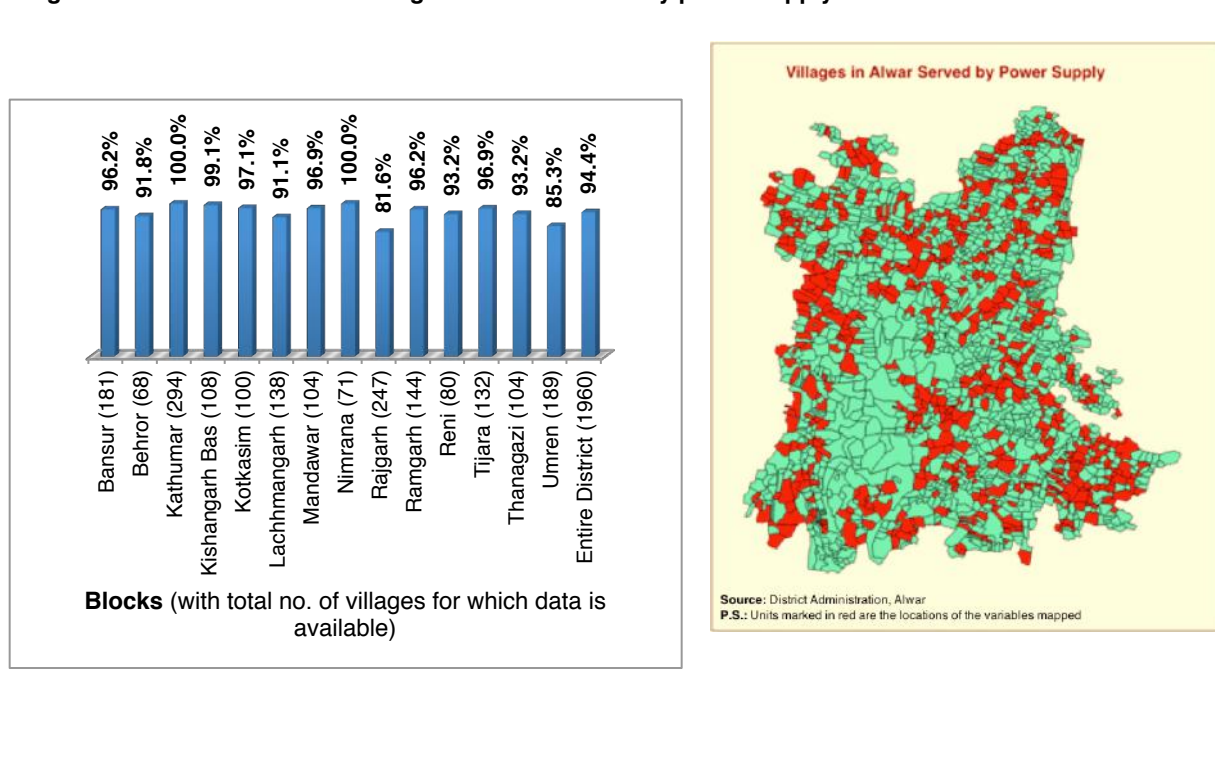
**Diagram 2.3.2 - Distribution of villages in different blocks of Alwar having all-weather roads**



### 2.3.3 Access to Power Supply

Most villages in Alwar, to the tune of 94.4%, are electrified, and Rajgarh and Umren seem the only two blocks where the concentration of electrified villages falls short of the 90%. Diagram 6.3 presents the distribution of electrified villages, along with a tabular representation of proportions of electrified villages across various blocks of Alwar.

**Diagram 2.3.3 – Distribution of villages in Alwar served by power supply**



## 2.4 A Summary of Risk Profile of Alwar District

The multi-hazard map of Rajasthan places Alwar in the 'High Flood Prone' and in Seismic Zones III and IV (MSK Scale VII and VIII). The north-central part of the district bordering Haryana is most vulnerable to floods, besides its south-western parts bordering Bharatpur district. More than half of the northern part of the district falls in Seismic Zone VIII, placing it in an area facing acute threat of high-intensity earthquakes.

The demography of Alwar district entails high degree of social diversity, which brings with it the challenge of keeping possibilities of inter-group conflicts under check. As many as 11 instances of riots were registered between 2013 and 2015 in the records of State Crime Records Bureau, which necessitate deployment of essential measures to keep instances of communal riots under control. Also, Alwar is one of the 18 districts in Rajasthan that have been identified as prone to atrocities against Scheduled Castes and Scheduled Tribes by the Ministry of Social Justice and Empowerment, Government of India. The profile of Alwar district in terms of its susceptibility to disasters of various kinds has been summarized below:



Name of district	Wind	Flood	Drought	Earthquake	Industrial Accident
Alwar	Moderate	Moderate	Moderate	High	High

A detailed statement of resources available within the district for use in reducing risks of various kinds of disasters have been summarized in Annex. 6.

## 3 Institutional Arrangements for Disaster Management

The institutional mechanism for disaster management at the district level includes the following arrangements:-

- District Disaster Management Authority
- Emergency Operations Centre
- District Control Room
- Sub Divisional Magistrates and Block Development Officers
- Village level Disaster Management Committee

### 3.1 District Disaster Management Authority

District Disaster Management Authority has been established in Alwar under section 25 (1) of the Disaster Management Act 2005 vide notification F8(4)-DM&R/DM/03/19361 dated Sept. 6, 2007 for all the districts. DDMA is responsible for formulation of Disaster Management plan at the district level and ensure compliance of the NDMA/SDMA/SEC guidelines for prevention, mitigation and response at the district level by the concerned departments. The DDMA is headed by the District Collector to act as the planning, coordinating and implementing body for management of disasters at the district level and take all necessary measures for the purposes of management of disasters in accordance with the guidelines laid down by NDMA and SDMA. It has the responsibility to prepare the Disaster Management Plan for the district.

The following are the members of DDMA, Alwar:

- District Collector, Alwar(Chairperson)
- Chairperson, Zilla Parishad (Co-Chairperson)
- Chief Executive Officer of Zilla Parishad (Member)
- Superintendent Of Police (Member)
- Chief Medical Officer (Member)
- Superintending Engineer, Public Works Department (Member)
- Executive Engineer, Water Resources Department (Member)

Additional District Magistrate (Relief) is designated to officiate as the Chief Executive Officer of DDMA Alwar.

In addition, an **Emergency Operations Centre** has been established in the district, which is currently being strengthened with provisions for purchase of equipment related to search and rescue.

### 3.2 Powers and Functions of District Disaster Management Authority

The District Disaster Management Authority has been vested with the following powers and functions:-

- To act as the planning, coordinating and implementing body in the district for disaster management, in order that all measures for disaster management are taken in the district as per guidelines in the National/ State Disaster management plans;
- To prepare the District Disaster management Plan of the district and undertake its periodic review and update;
- To identify areas vulnerable to different hazards in the district and initiate measures for prevention and mitigation by different departments and local authorities at the district level;
- To monitor the implementation of disaster management plans prepared by departments at the district level;
- To lay down guidelines at the district level to be followed by departments for integration of measures in their developmental plans for prevention and mitigation of the disasters;
- To review the state of capabilities for responding to disasters and give direction to departments for their up-gradation as may be necessary;
- To organize and coordinate specialized training programmes for officers at different levels, employees and voluntary rescue workers in the district, along with community training programmes.
- To set up, maintain and review mechanisms for early warning and dissemination of information to the general public;
- To ensure that departments prepare their response plans in accordance with the district response plan;
- To examine the construction in any area in the district and to direct concerned authority to initiate necessary actions to secure compliances with standards for prevention and mitigation.
- To identify buildings and places which could, in the event of disasters, be used as shelter/relief camps and ensure arrangements for sanitation and water supply in such places;
- To ensure that communication systems are in order and disaster management drills are carried out periodically.

### **3.3 Village Disaster Management Committee**

This committee will function at the village levels and will be headed by the Pradhan Gram Panchayat with all the village/ Panchayat level officers its members and the secretary Gram Panchayat as member Secretary. This will prepare the panchayat ward wise disaster management plans in accordance with the District Disaster Management Plan.

### 3.4 Emergency Operation Centre and Its Operation

Emergency Operation Centre is the central coordination point among departments involved in management of disasters and other agencies. It handles the functions of offsite management, communication and coordination across different agencies involved in management of disasters. In Alwar District, an EOC is set up at the District level, established in the District Collectorate and operated by personnel under the administrative control of the ADM (Relief). The following are the key functions of the EOC:

- Additional District Magistrate-cum-Chief Executive Officer DDMA is the overall in-charge of the EOC and handles the Incident Command in disasters having greater magnitude of damages. ADM (Relief) functions as Additional Incident Command.
- All the members of the DDMA and the nodal officers of all departments at the district level are members of the EOC.
- The EOC maintains communication connectivity with all the subdivisions, blocks and even the village level, besides with other DEOC and SEOC. It is proposed that the EOC in Alwar avails of communication equipment which can be mounted on moving vehicles, in order that sites of incident can be connected with EOC.
- EOC also serves as a repository of Disaster Management plans of departments and agencies operating in the district, along with Subdivision and block level plans. It also maintains information about resource inventories of all the departments at the district level along with their locations, besides demographic and socioeconomic data of the district, village wise.

## 4

## Measures for Prevention and Mitigation

Enhancing the ability of a district to put in place essential arrangements and safeguards to prevent occurrence of disasters is a crucial objective of any disaster management plan. This Chapter of Alwar's DDMP takes stock of existing arrangements for preempting occurrence of disasters in the district, for various likely disasters.

### 4.1 Earthquake

The latest seismic zoning map of Alwar shows the high risk of the district due to high intensity of earthquakes. Almost half of the area on the northern side falls in high-risk Zone IV and the remaining parts on Zone III on the seismic scale. In recent times, the district has witnessed increase in frequency of earthquakes in the country. Forecasting earthquake is still a challenge for Science; hence, better mitigation interventions is the only option to stay safe. It is often said that earthquake do not kill but unsafe buildings do. Hence a essential focus of earthquake risk mitigation should be on strengthening the buildings and other infrastructure through various structural and non-structural mitigation measures that can withstand the shocks of earthquake and also a general awareness in community to behave wise during such situations of emergency.

Given that many high raised buildings have came up which by no means fulfill the standards as a result of extensive urbanization in the area. This is not an easy task and will require a thorough execution plan in place. Also the old and fragile buildings add to the risk. In order to address this huge task, concerned line departments can adopt the following measures:

- Conducting seismic zone wise vulnerability assessment of important buildings such as government offices, schools, hospitals and other lifeline structures can be done following a standard procedures/guidelines.
- All the government buildings, schools, hospitals, public buildings such as cinema halls shall be strengthened by means of retrofitting in a phased manner.
- Identification of old and fragile buildings which are not safe for occupancy can be earmarked as unsafe and can be restricted for further use. Reconstruction of such buildings can be done in a phase wise manner.
- The design of new buildings sanctioned by the authorities can be ensured to be seismic resilient structure.
- Easy finance facility can also be promoted for building earthquake-resistant structures as it may impact the cost of construction.

A general awareness related to mitigation from non structural contents can also be taken seriously, as damage done by non-structural contents is often more than structural contents. Their should be proper guidelines to be formed in this regard and an awareness building intervention can be initiated.

## 4.2 Flood

Though Alwar district has not witnessed severe floods in recent times. Considering the geographical location flash floods and urban flooding are reported to be recurring phenomena in the district. A widespread assessment of flood-affected localities is planned to be carried out in the district to find out the causes of flooding in such areas. Accordingly, an action plan can be developed for adoption of short-term measures to prevent situations responsible for floods. The following can be done to mitigate the flash floods and urban flooding in the district:

- A strong initiative to preserve vegetative and green cover particularly in the watershed area and also to undertake structural measures such as construction of small check dams, detention basins and diversion channels in order to prevent silt to get migrated in its basin, which can further reduce the risk of sudden flooding.
- Areas comprises of natural watershed, which in turn are made up of smaller catchments. The entire watershed however drains into one single water body such as lake or a river. These small catchments will form part of the design to storm water drainage system, but any flood management program should consider the complete watershed system for planning purpose.
- Dissemination of flood warnings must be carried out using latest techniques. It is also important to take into consideration that during such situation electricity and mobile signals are disturbed hence alternate mechanisms could also found place in the mitigation plan.
- Natural drainage systems especially in urban areas should be modified. The day to day characteristics of dumping solid wastes into the drainage system mostly forms strong reason to choke the system, which can be taken care off. A regular cleaning and monitoring of such system should be executed especially before the rainy season.
- Expanding the drainage system can also reduce the extent of duration of flooding in a area. The possibility of drainage congestion and flooding in the downstream area due to adoption of drainage improvement program in the upstream area should also be taken into due consideration of the mitigation plan.
- Flood proofing can be done especially in rural and flood prone areas by providing high raised platforms for flood shelter for community members as well as cattle and also installing the public utility above flood levels.
- Local authorities would be suitably empowered to deal effectively with people who construct houses in and around flood zones. There is need to survey such existing localities in order to include them in the evacuation plan and providing alternate safe sites.

### 4.3 Epidemics

One of the severe effects of climate change that we have witnessed in recent time is outbreak of infectious disease and heat related deaths due to water scarcity. Disasters like earthquake, cyclone, and flood affect large population and create enabling environment for water born, vector born, air born and direct contact diseases. Increase in the level of water and air pollutions also add to the factor of spreading the outbreak of such diseases. The repeated out break of bird flu, chicken guinea, dengue and others have an adverse effect on humans as well as on animals. All these have potentials for mass casualties. The mitigation plan for epidemics can be formed for humans as well as for animals. Department of health should insure integration of prevention and mitigation of disasters into their developmental programs.

- Department of health and family welfare should be the nodal department for all biological disasters.
- An emergency medical relief division should be created at the district level to handle any situation of emergency and take necessary measures to check the situation.
- Department of health should coordinate with international agencies like WHO, UNICEF, Red cross and others to seek their necessary support in time of need.
- Proper immunization programme under ICDS to be monitored and implemented properly in the district to ensure risk reduction from selected diseases.
- Some hospitals constructed under NHRM at the district and block level should be converted into model hospitals, equipped with all modern facilities to conduct medical test for early detection of any such cases.
- Proper stock of life saving drugs to be maintained in all CHC, PHC and District hospitals to respond to such situations.
- Maintenance of hygiene and cleanliness to be ensure especially in case of season pattern of any such disease.
- Areas excluded from supply of piped water need to be covered under schemes of supply of drinking water in a phased manner. Water filtration plants need to be established in areas identified to be deficient in water quality.
- For protecting existing sources of water supply in affected areas from contamination, bleaching powder needs to be made available adequately through PRIs and ULBs.
- Until restoration of supply of safe drinking water in areas suffering contamination, people residing in such areas need to be made aware about methods of making water potable. For this purpose, health workers need to be assigned specific areas. Strict measures need to be initiated to force authorities of PRIs, ULBs and administration to monitor water quality regularly.

In order to protect our livestock wealth and livelihood of depending farmers a thorough protective mitigation plan and awareness building program need to be planned and executed. Department of Animal Husbandry should be the nodal for all animal related disasters. The important elements of such mitigation plan could be:

- Development of multi hazard risk and vulnerability mapping of the district.
- Mitigation measures will be developed based on the risk assessment.
- Infrastructure for mobile veterinary health aid should be developed with animal husbandry department.
- Infrastructure for disposal of carcasses and containment of epidemics.
- The veterinary department can do timely Vaccination of all cattle. Also it can be done on a mission mode in case of any news about outburst of epidemics in nearby areas.
- Formulation of uniform policy for compensation.

#### **4.4 Industrial Hazards**

Department of Industries should be the nodal to form mitigation plans for industrial disasters. Industrial disasters are often relates to certain specific industries mainly dealing with harmful chemicals, large industries, mining and several others. There are proper guidelines at the National and State level related to establishment norms and safety measures of the employees. Violation or negligence of such norms are one of the major factors of such disasters. Key mitigation measures related to industrial disasters should be:

- Monitoring of compliance of all National and State level policies related to safety of particular industry.
- An emergency plan at the industry level should be made. One nodal person should be authorized as officer in emergency to handle the situation.
- All industries should compulsorily update their fire safety and other safety norms.
- Establishment of efficient mechanism for dissemination of messages for alert, warning and response.
- Identification of hazardous industrial units in the district and close monitoring of such units to be done.
- Especial team of trained persons specially trained in dealing with chemical disasters and other kind of industrial hazards prominent in the district should be made.

## 4.5 Fire accidents

Fire is one of the most unpredictable and recurrent disasters. If not controlled in time it can lead to severe damages to life and property of people and the state. Plans to mitigate fire accidents call for strengthening of structural as well as non-structural measures to handle accidents before they go out of control, which, among others, requires high degrees of community participation. Among institutions expected to play a key role in preventing fire accidents, Civil Defence, Municipal Corporation and RICCO bear the most crucial mandates for responding to fire accidents. Key elements of fire mitigation plan in the district should include:

- Fire units at all the six Nagar Palikas are defunct due to shortage of infrastructure and human resources. It can be strengthened with the sanction of funds for establishment of infrastructures and equipment and also recruiting officers to the stations.
- Under RUDPI 2 fire stations were built and 8 vehicles were purchased but they are not in a working condition. Proper steps need to be taken to make these ideal assets useful.
- In order to avoid the problem of refilling the water tenders, a notice should be given to PHED regarding connection of Hydrant to CT raising line; also to UIT, Nagar Parishad, Nagar Palika & Larson & Turbo to assemble Hydrant with their own water lines.
- A notice should be sent to all Toll Plaza regarding installation of fire safety equipment & fire brigade; budget shall be allocated by NHAI; installation of Hydrant should also be considered in each of their points. Thikaria Toll Plaza in Jaipur is an example maintaining such practices.
- Regarding the funds for purchasing boats, they can be allocated from UIT (Through Fire Cess; applicable since 2012).
- In order to tackle the human resource issue of fire department, the human resources given to fire department working in some other branch of Nagar Parishad / Nagar Palika should get back to fire department under the fire officer.
- Positions sanctioned (for officers/ drivers) but not operating/NA status could be filled up by ex-servicemen's society, ex-servicemen and on contract basis as an interim arrangement.
- In order to reduce the lag time in reaching out and monitor the affected area, a provision of personal vehicle allowance funded by UIT Fire Cess could be useful.
- A notice should be sent to all Nagar Parishad and Nagar Palika for taking action towards maintenance of vehicles and equipment already available with them.
- A notice should be sent to the Director Local Bodies for giving additional charges to Fire Officer Alwar for Khedli, Khairtal and Ramgarh Nagar Palika; to Fire Officer Bhiwadi for Behror, Tizara and Kishangarh Bas for effective and efficient execution of operations.
- At an interval of 3 months a meeting should be called in order to discuss the emergency management related issues under chairmanship of the District Collector and attended by all

concern authorities such as ADM Relief, SDMs, In charge Civil Defense; RICCO and Fire Officers. Strategically time for the proposed meeting could be before start of summer season (mid of February), a month before festivals like Dusshera and Deepawali (September-October) and other two can be planned in advance as per need.

- Rescue Vehicle with modern equipment could be purchased at both the Nagar Parishads, in order to enhance the capacity of fire stations in dealing with crisis situation.
- A notice should be sent to all line departments (specially to JVVNL), LPG warehouses, Petrol Pumps stations and Cracker warehouses to install fire safety equipment and training must be conducted so that the staff should know standard actions.

#### **4.6 Drought**

Droughts have substantial impacts across many sectors of the economy and their effects are felt far beyond the areas and phases directly affected. Droughts occur when rainfall is deficient in relation to statistical multi-year average for a region, over an extended period of a season or a year or even more. It is a recurrent climatic phenomenon and characterized in terms of its spatial extension, intensity and duration.

States like Rajasthan experience immense fiscal stress in managing droughts as expenditure on relief measures often takes primacy over mitigation, placing acute burden on the State budget and development plans. Given that more than 90% of agricultural lands in Rajasthan depend on rains for irrigation, a greater emphasis on mitigation measures can reduce frequency and severity of drought, sustain crop production and save resources spent persistently on relief.

Drought mitigation plans are not stand-alone interventions that are to be implemented only in the wake of an emergency. In fact it should form part of developmental planning in the domain of watershed development, forest and soil conservation. A number of ongoing Central and State government's programs/schemes can be useful in drought proofing of the area. Some of them are MNREGA, Drought prone area program, Rastriya Krishi Vikash Yojna, Integrated Water Shed Development Program, Mukhyamantri Jal Swablamban Abhiyan (MSJA).

An operational framework for drought mitigation suggested by NDMA comprises of assessment of drought vulnerability and risks; forecasting of early warning; structural and non-structural measures including drought proofing program/schemes; awareness generation; research and development and community participation. Concerned line departments of the State government such as Departments of Agriculture, Horticulture, Forest, Rural development etc. can form their extensive drought proofing plans at the district level. The nodal departments can take a regular stock of rainfall in the area. Based on the statistics and other weather forecast a comprehensive plan of the interdepartmental forum can fall in place. Structural and non-structural measures in implementing relevant schemes/programs important for drought mitigation can be used in the following directions:

- Recharging of ground water, which also includes artificial recharge in case of need.
- Program for preservation and reconstruction of traditional water reservoirs and harvesting structures.

- Creation of additional bunds, canals for irrigation.
- Community based arrangements of creating water bodies to be owned and managed by PRI's
- Provision of financial support to communities in the drought affected areas.
- Ensuring availability of food supplies through efficient functioning of PDS in the affected areas.
- Suitable insurance products can be developed for different climatic zones and crops.
- Varieties of seeds and crops can be kept in stock for emergency.
- Communities can be made aware and trained in using varieties and crops suitable for the condition.
- Afforestation and tree plantation can be done under suitable schemes like MNREGA
- Rainwater harvesting can be promoted through community awareness and building infrastructure.

The non-structural measures also envisage enhancing management skills of the community at large to improve preparedness of vulnerable communities. Institutions of local self-governance can play effective role in timely responding to the drought situation. Community participation is important of success of any such mitigation plans. Strong community level committees and groups can be promoted through various programs and can be trained in new techniques of water conservation and drought proofing.

#### **4.7 Cold Waves / Frost**

Cold waves or frost is a localized and seasonal phenomenon hence a location specific mitigation plan can be formulated to minimize its effect. It mainly damages the crops of the season such as Wheat, Maze, Jowar, Soybean etc. Department of Agriculture can make necessary action plan for awareness generation of the farmers in the area about steps to be taken to save the crop. Light irrigation facilities are to be provided as per need. Farmers need to be trained to immediately prune damaged leaves and burn leaves/waste materials in the farms, especially during night during cold waves in the area. A proper information regarding weather forecast from the meteorological department should be monitored and shared with the communities through effective channels of communication.

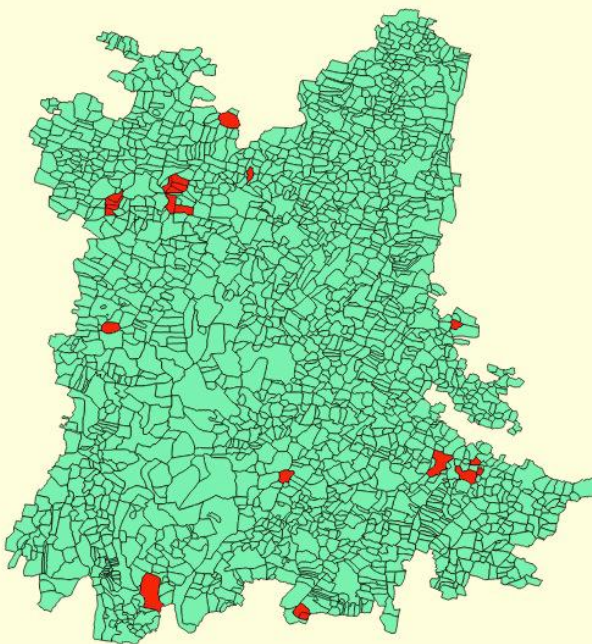
# 5

## Measures of Preparedness for Disasters

Adequate preparedness is of critical importance to prevent hazards turning into disasters, especially at the level of primary stakeholders, i.e. communities susceptible to disasters. One such measure entails constitution of village level collectives to work towards prevention of hazards. However, in Alwar, less than 3% of all villages have committees constituted to fight disasters. Proportion of such villages is highest in Mandawar block (15.5%), followed by Reni (10.8%) and Behror (7%) blocks, while hardly any village in Kishangarh Bas, Kotkasim and Tijara blocks have such committees formed.

The diagram on the right identifies villages having disaster management committees constituted, while Diagram 5.1 plots the distribution of such villages across various blocks of Alwar.

Villages in Alwar with Committees Formed to Prevent Disasters

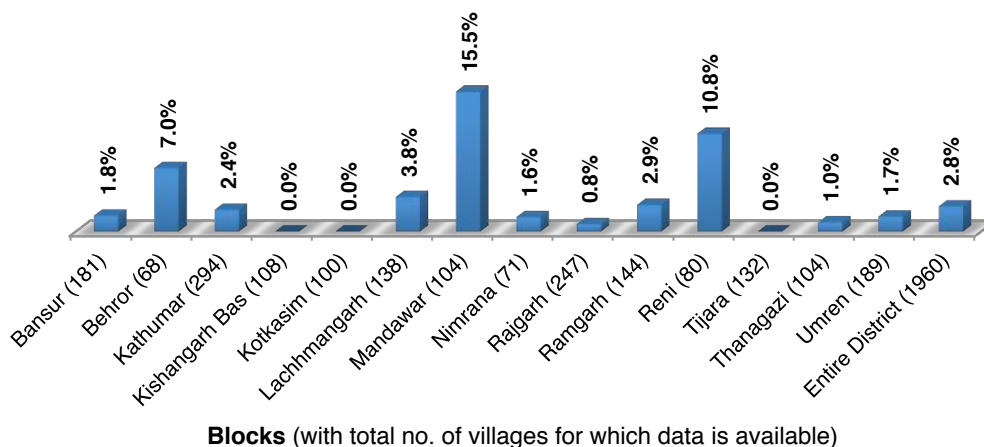


Source: District Administration, Alwar

N.B: Units marked in red related to locations of the variable mapped

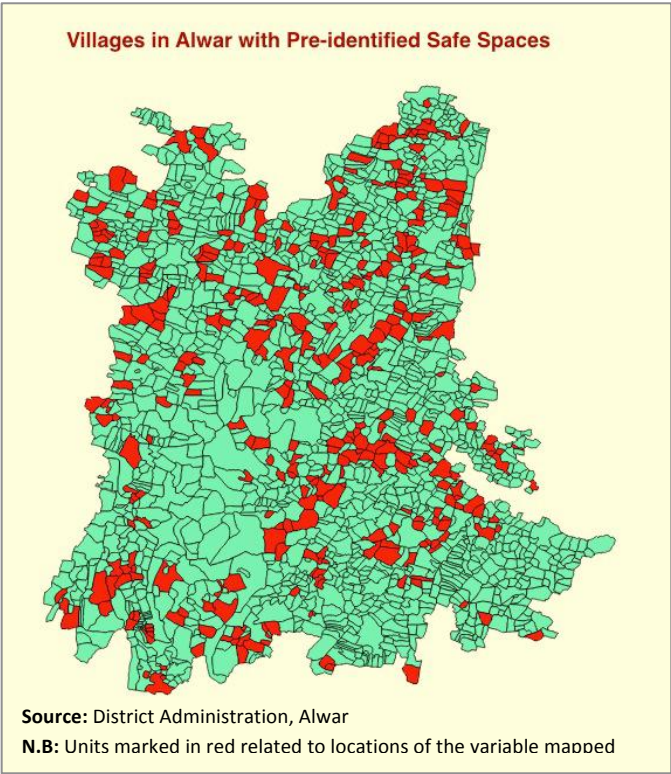
Diagram 5.1 - Distribution of villages in Alwar with committees formed to fight disasters

Diagram 5.1 - Distribution of villages in Alwar with committees formed to fight disasters



Another essential measure of preparedness entails prior identification of safe spaces within every village, where disaster-affected populations could take shelter in the wake of any disaster. Nearly 49.2% villages in Alwar have safe shelters identified, with a capacity to shelter around 389 persons on an average. Kishangarh Bas and Lakshmangarh have the highest concentration of such villages, with nearly 84% and 73% villages having pre-identified safe spaces, while nearly two-thirds of all villages in Kotkasim, Tijara, Behror and Ramgarh blocks have safe spaces. Blocks with lowest proportion of villages with safe shelters include Reni (10%), Kathumar (16.8%) and Rajgarh (34.7%).

The diagram on the right identifies villages having pre-identified safe shelters, while Diagram 5.2 plots the distribution of such villages across various blocks of Alwar.



**Diagram 5.2 - Distribution of villages in Alwar with committees formed to fight disasters**

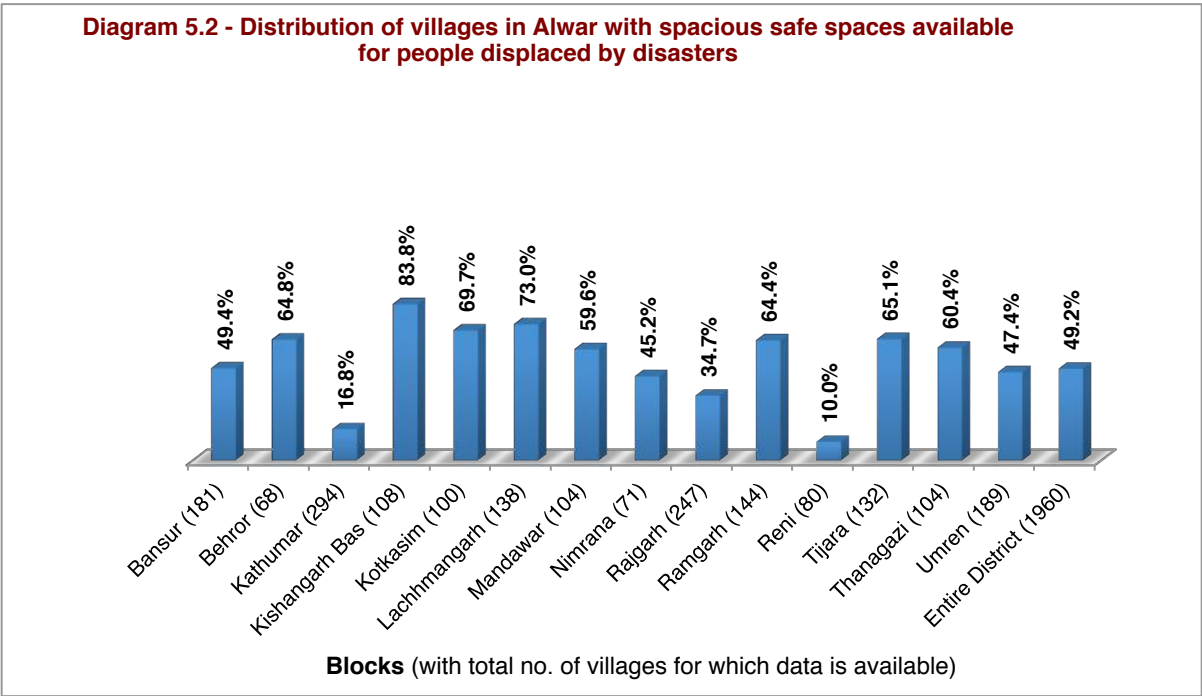
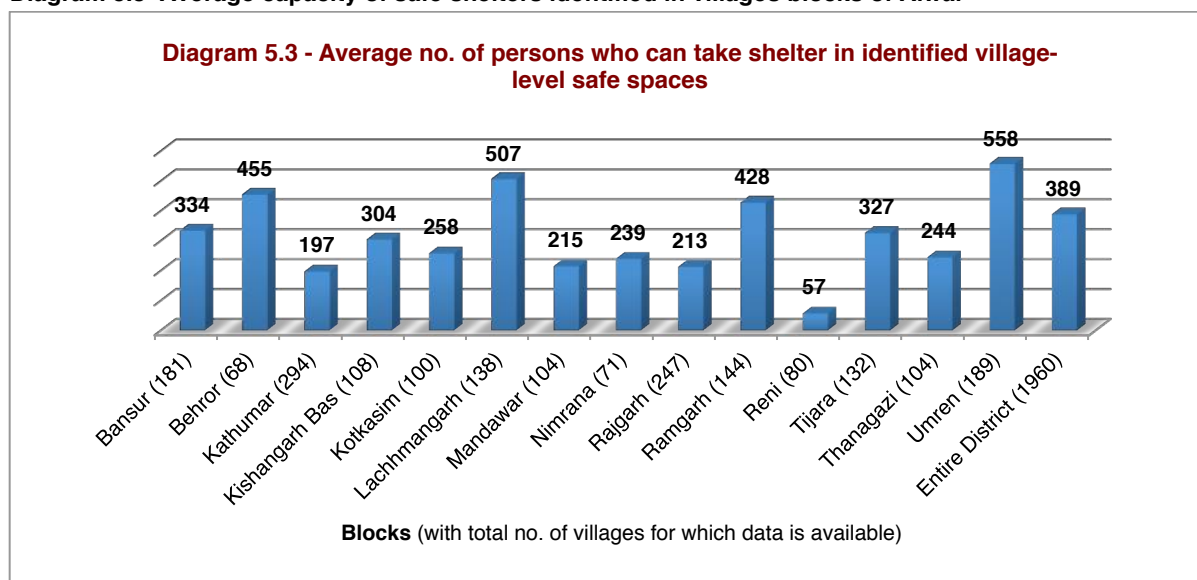


Diagram 5.2 summarizes the average capacity per safe space identified in the villages in various blocks of Alwar, pointing the highest such capacity in Umren block (558), followed by Lakshmangarh (507) and Behror blocks (455).

**Diagram 5.3—Average capacity of safe shelters identified in villages blocks of Alwar**



In the wake of any kind of crisis the concern department and the District administration need to respond to the situation at the earliest. Below are the roles and responsibilities that are to be undertaken by the administration and different line in occurrence of specific disasters.

## Flood

In order to make a district prepared enough to minimize the risks and lessen the impacts of floods, activities majorly related to issuing warning before the imminent disaster, time to time carrying out inspection of dams/ reservoirs etc., prior arrangement to carry out rescue operations, identification of safe places before the disaster, and coordination among the various concerned departments to manage the impacts of post disaster would be needed to carry out.

General Administration and Irrigation department is responsible to alert people about the imminent disaster by issuing warning. During monsoon/ heavy rains, Irrigation department will need to carry out inspections of dams/ reservoirs on a daily basis and check the water level for issuance of alerts and warnings to locals as well as EOC. Also, Irrigation department will carry out patrolling over the canal, dams and water structures, issue periodic bulletins/reports on the status of water structures and in case of leakage or burst of irrigation tanks and dams, ensure rapid action to repair them.

General Administration as well as other concerned departments such as Police, Civil Supplies, Fire offices, Irrigation and Animal Husbandry etc. need to establish control rooms prior to the disaster so that people could be assisted timely.

On the part of General Administration, prior arrangement of boats, floating devices, divers and other materials to be used during rescue operations needs to be done and Public Works Department will

make arrangements for pump sets, cranes, pulleys, dozers, earthmovers, and labourers for dewatering, clearance of fallen trees, electricity poles, mud pumping, etc.

The Health department is responsible to keep all ambulances, mobile teams, specialists, blood, medicines, paramedics, etc. in a state of readiness and organize for health camps for flood affected people. Also, a nodal official is to be appointed to ensure that medical facilities and treatments are available in the local and nearby hospitals as required.

General Administration as well as Civil Defense is responsible for identification of volunteers and Home guards, respectively, trained in search, rescue and evacuation. Also, prior identification of safe places by Administration to provide safe shelters to people and livestock needs to be done.

Carrying out repair and maintenance work of hand pumps and water supply channels to ensuring safe water supply in the flood-affected regions is the responsibility of PHED. As part of the preparedness measures Civil Supplies shall keep stock of food grains and make arrangements to ensure adequate supply of food for the affected people.

Also, General Administration would need to work in close coordination with all the concerned departments to reduce the risk and losses caused by floods.

## **Earthquake**

Earthquakes cannot be predicted, so the concerned departments would need to keep on their toes i.e. always in a state of readiness to carry out rescue, relief and evacuation processes as soon as the disaster occurs to reduce the loss of lives.

In the wake of earthquake, General Administration, Police department along with Civil defense are responsible to make arrangements rescue and relief operations. Maintaining the law and order situations is the responsibility of Police and Civil Defense. Also, General administration will need to coordinate with Fire and Public Works departments and make arrangements for cranes, long- ladder vehicles, pulley etc. to carry out rescue operations.

Civil Supplies need to time to time check status of all godowns/ warehouses and PDS shops to ensure adequate supply of food stock to the affected people.

Health and Animal Husbandry would be required to keep manpower ambulances, mobile teams, specialists, blood, medicines, paramedics etc., along with making arrangements for extra beds and stretchers in the local hospitals.

Identification of unsafe buildings/ infrastructures should be carried out from time to time along with repair, maintenance and demolition, whichever required, before they turn fatal to the people in the occurrence of earthquakes.

Also, Panchayati Raj, Education departments, Police, Civil Defense and other relevant departments are proposed to carry out awareness drives and Mock drills for public and their functionaries to protect themselves and others during earthquakes.

## **Fire accidents**

As part of preparedness measures, activities proposed for General administration will majorly focus on identification of thatched fire prone households/ structures/ industries and open electricity wires. Fire Office to ensure availability of all types of fire fighting equipment, fire engines, hose-pipes, excavation machines, long ladder vehicles, Dewatering sets, Pump sets, JCB, Cranes, Dumpers, Ropes, Oxygen set etc. in a usable state.

Police and Civil defense need to prepare a list of personnel and volunteers trained in rescue operations, who could be called upon in the wake of fire explosions.

Preparedness activities proposed for Health department includes establishment of burn wards/ trauma care centers and deployment of ambulances, additional medicines, mobile teams, life saving drugs, blankets, warm clothing, etc.

Department of Agriculture can promote Crop insurance, and assist people whose crops have been destroyed, in availing of the compensation.

General administration and Civil Supplies can coordinate in providing the relief materials and food stock to the masses.

## **Drought**

Drought is a climatic event that cannot be prevented, but interventions and preparedness to drought can help to be better prepared to cope with drought; develop more resilient ecosystems; improve resilience to recover from drought; and mitigate the impacts of droughts. Preparedness strategies to drought include- geographical shifts of agricultural systems; climate-proofing rainfall-based systems; making irrigated systems more efficient; expanding the intermediate rainfed-irrigated systems. Department of Agriculture and Irrigation along with Civil Supplies and Panchayati Raj have major role to play as part of the preparedness measures related to drought.

Agriculture department is proposed to identify and assess the requirement for fodder depots, identify grazing land including forestland and promote crop insurance.

Also, influence changes in cropping pattern by promoting water saving crops like sass flower, castor, Jawar, Bajra and oil seeds to be introduced in drought prone areas. Alternative irrigation methods such as sprinklers and drip irrigation can also be introduced in the drought prone regions.

Irrigation department to assess and evaluate the supply and demand of water for crops and ensure rationing of water, monitoring / vigilance to avoid illegal pumping and maintenance and repair of Dams, canals and lining of canals and other water structure systems in order to reduce seepage losses in the conveyance system.

Civil Supplies shall undertake precautionary steps against hoarding and profit mongering and ensure normal prices of commodities in the market during the shortage period. Keep stock of food grains and in case of shortage inform administration for further procurements. Maintain adequate supply of food stock and coordinate with Transport department for smooth transportation of food and civil supplies.

Panchayati Raj department in coordination with District Administration can arrange/mobilize equipment and resources like water tankers, tractors, trucks/ vehicles to transport food grains, fodder, mobile medical vehicles, ambulances, etc. Appoint labourers for disposal of dead carcasses, distribution of food grains, fodder, basic relief materials (fuel, oil, etc.) as per requirements and need.

Animal Husbandry is proposed to carry out mass vaccination drives for domestic animals and livestock.

### **Nuclear and Industrial Disasters**

In order to be prepared for such disaster, General Administration would be required to ensure instruments such as dosimeters; NBC suits, radiation detection instruments etc. are procured and are duly calibrated in adequate number. Also conduct inspection and accounting of availability of materials at posts depots centers and other sites as required.

General Administration in coordination with Civil Defense is responsible to mobilize full complement of personnel with equipment and material to ensure proper care of victims. Also, coordinate with organizations like Red Cross.

Responsibility of working out details of protected water, pumping of uncontaminated ground water and ensure protective storage and transportation lies with PHED. Also, the department is should make arrangements for fulfilling the requirements of safe water to human and livestock.

### **Other Disasters**

For disasters such as Biological disaster, heat waves, hail storm, mining disaster etc. Health department is expected to be in a state of readiness to provide medical assistance to the affected people, PHED to ensure safe water availability, Police and Civil Defense personnel in rescue and relief processes and maintaining law and order, Panchayati Raj and Rural Development to carry out awareness drives and General administration to procure necessary material, monitor the preparedness and post disaster processes and work in coordination with other relevant department.

Some of the major responsibility, as part of preparedness measures for disasters such as rail/ road accidents bore well accidents, would be entrusted upon Civil Defense and Police (in carrying out rescue operations), Health department to provide heal and care to the victims, and General Administration in coordinating with other relevant department as per the needs.

Along with the preparedness measures discussed in this chapter, the various departments will need to develop disaster contingency plans for specific disasters to deal with emergency situations and to reduce the degree of harms cased by various disasters.

### **Warning systems and methods of information dissemination**

Systems of early warning and large-scale dissemination of information need to be strengthened in the district. Currently, District Control Room bears the responsibility in this regard.

### **Evacuation assistance of individuals, groups or communities**

Arrangements are in place for deployment of the police, home guards, revenue staff, Panchayat Samiti staff and municipal staff in the wake of emergencies. However, the scale of training of identified personnel needs substantial expansion. Currently, rescue operations are carried out during the floods with the help of police, home guards, civil defense staff and local persons, but a greater number of trained personnel are required for dealing with major disaster like earthquake.

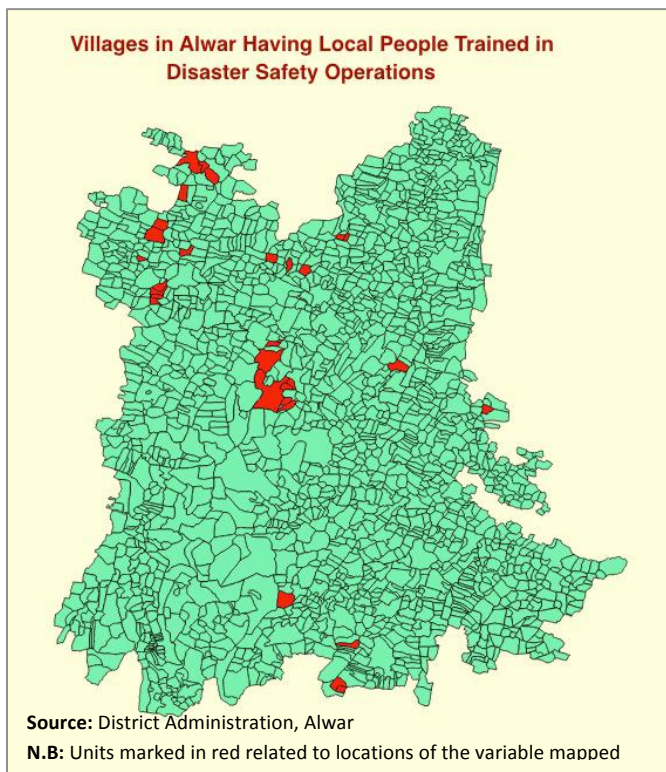
## 6

## Measures for Capacity Building and Training

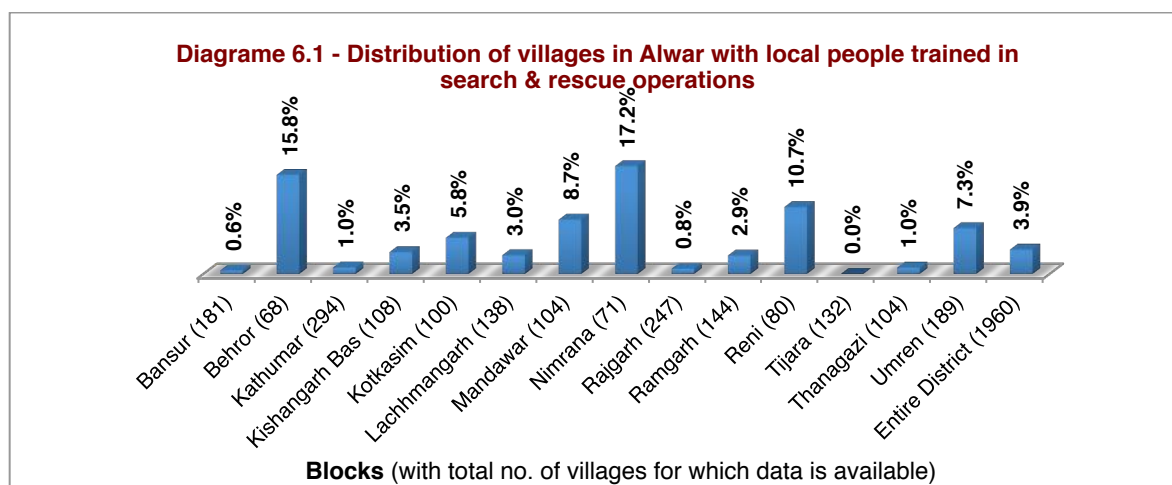
Enhancement of capacities of local stakeholders, including general public, volunteers identified for anchoring search and rescue operations, functionaries of key departments and institutions and personnel associated with agencies such home guards and department of civil defense, among others, is a crucial pre-requisite for effective prevention of and prompt response to disasters.

In Alwar, nearly 4% villages, mostly located in the blocks of Nimrana, Behror and Reni with 17.2%, 15.8% and 10.7% such villages respectively, have local people trained in disaster safety operations, through involvement in mock-drills and simulation evacuation drives, besides other methods. The proportion of such villages is almost negligible in Tijara, Bansur, Rajgarh, Thanagazi and Kathumar blocks. The

Diagram on the right identifies villages having local people trained in disaster safety operations, while Diagram 6.1 summarizes the distribution of such villages across various blocks of Alwar.



**Diagram 6.1 –Distribution of villages in Alwar with local people trained in disaster safety operations**



The department of Civil Defence is the key agency that bears the mandate of grooming volunteers at large scale across the district for deployment in activities of search and rescue. In addition, as many as 19 trained divers are deployed across various parts of the district. So far, the department has ensure training of 2,379 home guards and other personnel in various functions of disaster management, against a target of 2,686. Training accomplishments under key services have been outlined in Table 6.1. **As part of plans for enhancement of disaster preparedness, the department of Civil Defence proposes a emphatic thrust on conduct of mock drills across the district.**

**Table 6.1 – Training conducted for vital functions related to disaster management in Alwar**

<b>Areas of capacity building</b>	<b>Targeted No. of trainees</b>	<b>Actual No. of trainees</b>	<b>Shortfall</b>
Headquarter services	2	2	0
Training services	6	6	0
Warden services	240	240	0
Communication services	86	86	0
Services related to handling of deaths and injuries	501	499	2
Fire extinguisher services	1569	1522	47
Supply services	12	0	12
Rescue services	63	24	39
Depot and transportation services	29	0	29
Welfare services	145	0	145
Salvage services	19	0	19
Services related to disposal of dead bodies	14	0	14
<b>All services</b>	<b>2686</b>	<b>2379</b>	<b>307</b>

# 7

## Response and Relief measures

This section of the plan attempts to standardize responses to disasters, specifying key responsibilities of various departments to address its obligations of providing response and relief in the wake of disasters. Department of Disaster Management and Relief, operating through the administrative set-up of the district is the nodal authority for managing disasters and crises in the district. In this chapter, activities of various departments have been clustered around vital functions constituting the process of response.

### 7.1 Communication

Communication as part of the response entails crucial activities such as issuing alert messages and making necessary announcements about incidents of disaster. In almost all the disasters, the role of **media management** and **issuing of the periodic bulletins** rests primarily on the Department of Administration as one of its key roles. The department exercises overall control over emergencies and provides official information and instructions to concerned departments and disseminates information about preventive measures and government services to the public in general.

Generating daily reports on the basis of information collected from various line departments on the status of work accomplished, especially related to crisis management, is also the key responsibility of the department of Disaster Management and relief.

In order to avoid any situation of panic among the public the department of administration also manages public announcements to avoid spread of rumors with assistance from department of Police. The department of Police has three specific communication responsibilities in times of disasters i.e. to maintain an effective communications network, preventing spread of rumors and issuing warnings and alerts for the masses. **Table 7.1** below presents some of the key responsibilities related to effective communication during any situation of crisis by concern departments. A detailed list of activities related to response and relief is presented in **Annex. 1** for each department.

**Table 7.1 Communication**

Department	Disaster Type	Activity	To be completed by
Department of Disaster Management and Relief	All kind of Disasters	Exercise overall control over the emergency; provide officials information and instructions to the public.	Within 1 hour of occurrence
		Issue direction and coordination with concerned departments and stakeholders.	Within 1 hour of occurrence
		Media Management.	Within 24 hours of occurrence
		Issue periodic bulletins and update	Within 24 hours of

		political leaders.	occurrence
	Epidemics/Cold waves/heat waves	Sensitize public through loudspeakers, TV, radio, local cables, media, etc. and issue periodic bulletins.	As per need
		Inform public about do's and don'ts for humans & livestock.	As per need
<b>Department of Police</b>	All Kind of Disasters	Provide effective communication network.	A per need
		Issue alerts and warnings through mega phones, etc.	Within 1 hour of occurrence

## 7.2 Co ordination

Managing emergency situations needs coordination among all key departments and is primarily done by the Department of Disaster management and Relief through the district administration. In line with standard operating procedures, the department issues office orders to key departments for their support in responding to any crisis situation. The department handles inter-departmental coordination and in case of special needs also seeks support from the state and national level agencies. In response to Industrial/chemical/nuclear disasters, the role of coordination on part of the administration extends beyond departments and includes coordination with state level / national agencies and neighbouring districts and states.

In order to ensure timely availability of human and material resources at the accident site, an efficient coordination mechanism within the administration is of critical importance. A nodal authority coordinates the supply of materials, equipment and human resources as per requirement. The administration extends its support to operations carried out by the Army, Police etc.

In case of any need to transport materials such as food grains or relief material, Department of Road and Transport makes necessary arrangement of vehicles. Department of Medical and Health provides necessary team of medical professionals and treatment services to reduce casualties. The roles of agencies and departments in controlling situations stemming from disasters depends on the types of disasters and have been outlined in **Table 7.2** (and in greater detail in **Annex. 1**).

**Table 7.2 Inter Departmental Coordination for Response and Relief**

Department	Disaster Type	Activity	Timeframe
Department of Disaster management and Relief	All Kind of disasters	Issue direction and coordination with concerned departments and stakeholders.	Within 1 hour of occurrence
		Coordinate and brief on additional resources coming to the affected area.	Within 1 hour of occurrence
		Ensure effective coordination with all departments, agencies, NGOs and	Within 1 hour of occurrence

		stakeholders.	
Dept. of Civil Supplies	All kinds of disasters	Quick transportation/ distribution of food grains as per demand from administration.	Within 1 hour of occurrence
	Nuclear/ biological disasters	Identify cold storage/ underground/ concrete warehouses and store all the holdings to be utilized.	Within 1 hour of occurrence
Department of Road and Transport	All kinds of disasters	Making alternate arrangements of vehicles and transport as per the demand of the administration	Within 1 hour of occurrence
Public works department		Provide equipment and material like gas cutters, ladders, vehicles, dozers, tractors, cranes, pulleys, etc. as per the requirements of the administration.	Within 1 hour of occurrence
Department of Medical and Health	All kinds of disasters	Coordinate with EOC and transport authorities (rail, air, roads) for transportation of adequate medicines, stretchers, beds, blood, etc. to the site of accident as required.	Within 1 hour of occurrence
Police	All kinds of disasters	Take measures for crowd control, demarcate entries and exits for rescue operation and proper traffic management.	Within 1 hour of occurrence
		Demarcate entries and exits for rescue operation and proper traffic management.	Within 1 hour of occurrence

### 7.3 Rescue, Relief and Search Operation

In the wake of any emergency the state of readiness to respond to situations with the lowest time-lag has a huge impact on the situation. With proper communication and coordination among various agencies/departments, it's typically the district administration that initiates rescue operations at the earliest. Depending on the nature of disaster the departmental SOPs and communication from the District Disaster Management Authority to the concerned departments guides the rescue and search operations in an effective manner.

The key responsibility to execute rescue and search operation rests with the department of Civil Defence. As soon as they receive information about any incidence of entrapment, e.g. in case of floods, fire accidents, earthquakes, building collapse or instances of drowning; teams of trained volunteers immediately reach the accident sites and take charge of the rescue and search operations. Other agencies like police support in managing the crowd and providing communication devices. Department of Public works also supports with provision of machines and equipment such as JCB machines, gas cutters etc. to expedite the rescue operations.

Department of Medical and Health deploys Quick Response Medical Teams to provide medical treatment to the affected people in the wake of accidents or other disasters. In case of an emergency, people can be taken to nearby hospitals identified from the list of resources mapped in the DDMP.

The rescue and search operations are closely monitored by the nodal agency i.e. DDMA. If there is a need to establish relief camps for people displaced due to disaster, the District Disaster Management Authority may decide to set-up as many camps as the number of locations affected. Also, the size of the camp is one of the key considerations particularly in urban areas, based on the number of people affected. Each relief camp is assigned a Camp Officer, of the rank of Tehsildar. In some of the disasters, it may be necessary to set-up feeding centres only for the victims.

The District Disaster Management Authority may agree to assign the responsibility of establishing some relief camps or feeding centres to willing non-governmental organisations (NGOs) with demonstrated capability and person-power. However, such camps also come under the purview of coordination mechanisms established through Site Operations Centre/s or District Control Rooms.

It's usually the responsibility of Department of Rural Development to identify suitable space for setting up relief camps in a disaster-affected locality from the list of identified safe locations. If required the DDMA can arrange tents for accommodating additional numbers of people. Department of Civil Supplies and PHED ensures the availability of food and safe drinking water in the relief camps.

Department of medical and health deploys mobile medical teams for treatment of people in the relief-camps. Department of Police ensures safety of people and their belongings until things return back to normal. Table 7.3 briefly explains the work related to rescue, search and relief to be executed by various departments in order to manage situations of crises. An exhaustive list of work for each department is provided in **Annex. 1**.

**Table 7.3 Rescue, Search and Relief Operations**

Department	Disaster Type	Activity	To be completed
Civil Defence	All kind of Disasters	Assist in evacuation, search and rescue operations.	Within 1 hour
		Evacuate people and animals to safer locations	Within 1 hour
		Deployment of water tankers, tractors, cranes and other equipment like fire suits, masks, blankets, generator sets etc., and also ensures adequate availability of labourers.	Within 1 hour
		Deployment of volunteers for assistance in post	Within 1 hour

		disaster response and rehabilitation work	
Department of Disaster Management and Relief	All kind of Disasters	Organise relief camps wherever required, ensure pure drinking water, Sanitation, food, temporary shelters, basic relief materials as per requirements and need.	Within 24 hours
		Procure tents, sanitation blocks, essential materials, etc. for relief camps.	At the earliest
Civil Supplies	Flood, Earthquake, Drought and Fire	Distribution of food packets, dry ration, fuel, oil and lubricants, etc. as per the directions of the administration.	Within 6 hours
	Flood and Earthquake	Coordination for seeking cooperation of NGO's for preparation and distribution of food packets	Within 24 hours
	Flood	Check status of all the godowns/ warehouses and PDS shops and ensure that stocks are well protected.	Within 48 hours
Medical and Health	All kind of disasters	Deploy Quick Response Medical Teams (QRMTs)	Within 1 hour
		Provide immediate treatment to affected persons.	Within 1 hour
	Epidemics	Establishing testing laboratories at appropriate locations to reduce the time taken for early diagnosis and subsequent warning.	Within 24 hours
	All kind of disasters	Set up health centres in relief camps and ensure hygiene and sanitation.	Within 24 hours
Police	Flood and Earthquake	Support SDRF, Civil Defence, Home Guard,	Through out the process

		Army, Sainik Kalyan and other first responders in processes of search and rescue.	
	All kind of disasters	Ensure prevention of theft and loot.	Through out the process
PWD	Flood, Earthquake, Fire	Clearance of roads and debris of collapsed infrastructures.	Within 48 hours
	All Kind of Disasters	Deployment of heavy equipment like dozers, excavators, cranes, pulleys, power saws, gas cutters, L&Ts, JCBs and other specialist equipment and vehicles.	Within 4 hours
Rural Development	Flood and Earthquake	Support PRI in organising relief camps wherever required	Within 24 hours
		Arrangement of community kitchens.	Within 24 hours
		Arrangement of Rural relief camp	Within 24 hours
Animal Husbandry Dept.	All Kind of Disasters	Treatment and vaccination of animals against contagious diseases.	Within 7 days
		Supply of feed ingredients at nominal cost from the Food Corporation of India.	Within 7 days
Public Health Engineering Department.	Flood and Earthquake	Make available sufficient water, bleaching powder and sanitation blocks for maintaining hygienic conditions in habitats, shelters, relief camps etc.	Within 24 hours
	Epidemic	Make available sufficient bleaching powder, adequate household purification tablets and sanitation blocks for maintaining hygienic conditions in affected	Within 48 hours

#### 7.4 Assessing and compensating losses

Assessment of losses due to disasters is a key obligation of the administration in the wake of a disaster, which usually constitutes a committee for assessment of the situation, for estimating losses and damages of all kinds due to disasters and extending compensation of all kinds of losses as per financial norms. Standard norms are followed in this regard by the district administration regarding various kinds of losses due to disasters, which are strictly followed in situations of distribution of relief.

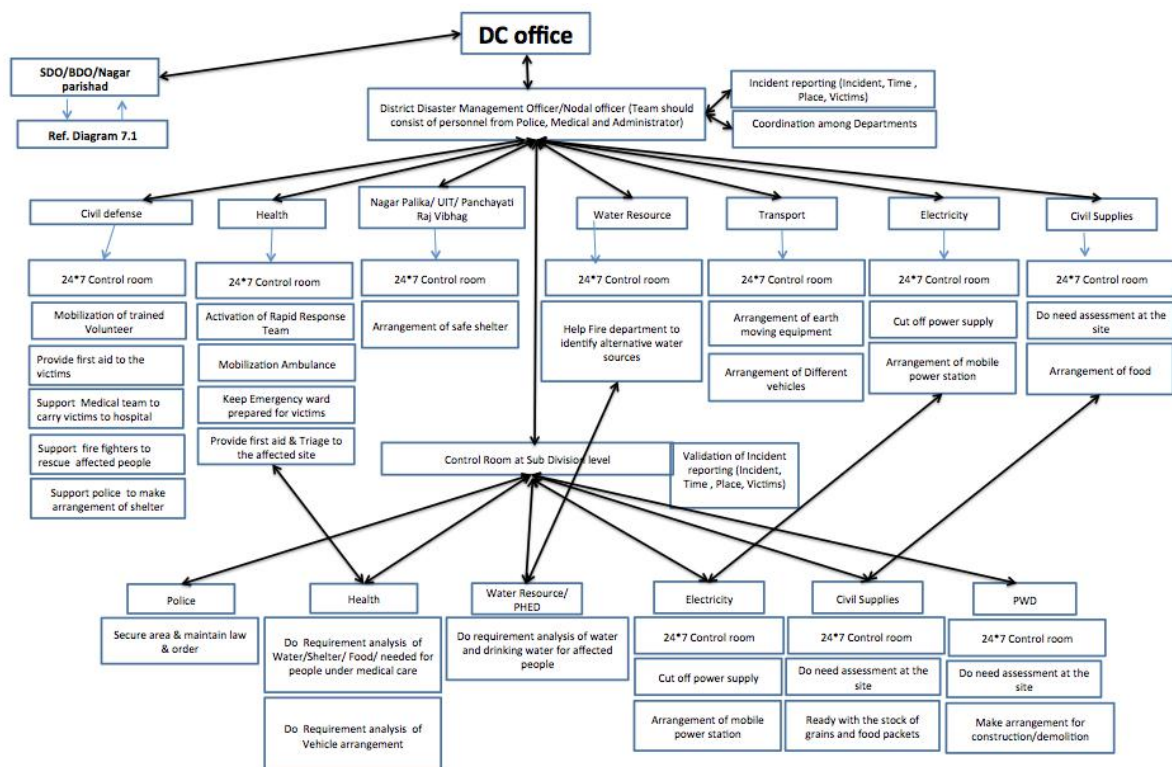
Post hailstorms, cold wave or frost the Department of Agriculture ensures the release of compensations on the basis on assessment of losses and arranges provisions of small loans from banks to affected farmers.

The assessment of infrastructural damages and commencement of restoration works are done by Public Works Department, especially in the wake of earthquakes and floods. The role of department of Agriculture is limited to assessment of crop losses in all disasters. Repair and restoration of water bodies is usually taken care by Water Resources department. Table 7.4 summarizes key activities related to assessment of damages and provision of restoration support.

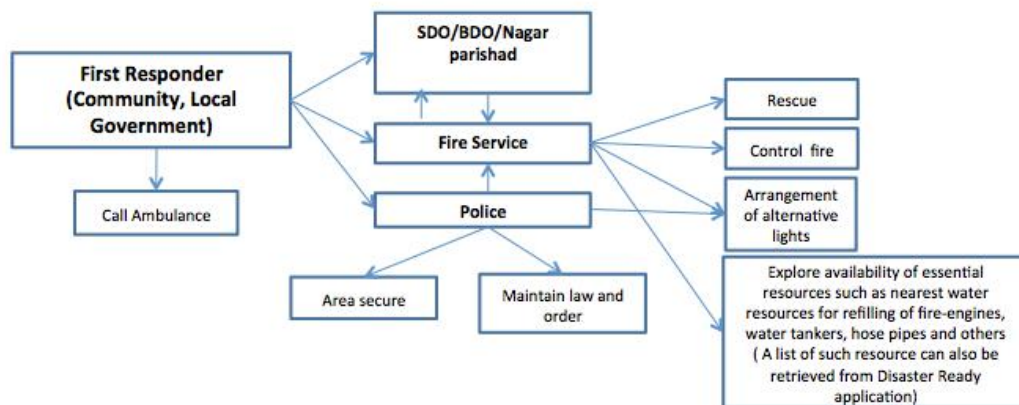
Table 7.4 Assessment and Compensation of losses

Department	Disaster Type	Activity	To be completed
Department of Disaster management and Relief	All kind of Disasters	Constitute a committee for assessment of the situation and for loss and damage of life, properties, infrastructures, crops, animals, etc.	Within 7 Days
	All kind of Disasters	Assessment of loss of men and livestock.	Within 7 days
Department of Agriculture	Fire, Flood, Frost, Hailstorm	Assessment of crop damage	Within 7 days

**Diagram 7.1 – Proposed arrangements for responding to crises in Alwar**



**Diagram 7.2 – Proposed arrangements for responding to crises at the sub-divisional and lower administrative levels, especially to respond to fire accidents**



## 8

## Reconstruction, Rehabilitation and Recovery Measures

Post-disaster rehabilitation and recovery encompass support strategies that are geared towards the restoration of human-centered services and infrastructure, as well as the restoration of the physical and ecological integrity of the affected ecosystem. Proper assessments of damage and the determination of appropriate rehabilitation and recovery measures are the best ways to mitigate the effects of disasters.

Broadly, post-disaster interventions are planned to be carried out at three levels.

**Relief** activities, aimed to be conducted immediately after a calamity, lasting from the first 24 hours to about two to three months and catering to immediate shelter, food, water and medical assistance;

**Reconstruction** following relief and extending to a period of approximately two years, aimed at rebuilding the basic physical infrastructure and shelters to enable people to rebuild lives afresh; and,

**Rehabilitation**, that looks at more long term needs of reinstating lost livelihoods, introducing new economic opportunities and improving land and water management processes so as to reduce people's vulnerability and enhance capacities to handle future calamities.

In Alwar, efforts in this direction are expected to include the following:

Key domains of rehabilitation	Responsible agencies
A. Restoration of infrastructure and services at the earliest – This includes addressing needs of communities of housing by creating a basis for community access to institutional housing finance, re-distribution of land to address issues of landlessness, restoring critical infrastructures such as health centres and PDS shops, schools and AWCs.	<ul style="list-style-type: none"> <li>• Urban Housing Trust</li> <li>• Public Works Department</li> <li>• Public Works</li> </ul>
B. Providing livelihood support through government employment schemes, undertaking skill development interventions and capacity building programmes, establishing linkages with enterprises and devising livelihood interventions in the farm and non-farm sectors based on new economic opportunities and promoting MSMEs through microfinance.	<ul style="list-style-type: none"> <li>• Rajeevika</li> <li>• Department of Employment</li> </ul>
C. Making arrangements for psycho-social counseling of people who have been suffering from the trauma of disasters.	<ul style="list-style-type: none"> <li>• District Programme Office, NHM</li> </ul>
D. Expediting processes related to documentation for those who have lost their Voter IDs, ration cards etc. for better facilitation of welfare services for the people in need.	<ul style="list-style-type: none"> <li>• District administration</li> </ul>

## 9

## Financial Resources for implementation of DDMP

With change of paradigm in Disaster Management from a relief-centric to a more proactive approach of enhancing prevention, mitigation, capacity building and preparedness, besides strengthening response, evacuation, rescue, relief, rehabilitation and reconstruction processes, effort would be made to mainstream and integrate disaster risk reduction and emergency response in development process, plans and programmes of the government at all levels. This would be done by involving all the stakeholders – government organisations, research and academic institutions, private sector, industries, civil society organization and community. DDMA will ensure mainstreaming of disaster risk reduction in the developmental agenda of all existing and new developmental programmes and projects which shall incorporate disaster resilient specifications in design and construction. Due emphasis will be given to these factors while allocating resources. Project which help in reducing the vulnerability of disaster-prone areas would be given preference over projects which are likely to enhance vulnerabilities.

An effective disaster management system should not rely only on special contingency allocations. Actions for enhancing safety from disasters has to be a continuous process and should be an integral part of ongoing developmental schemes which are relevant for enhancing the disaster resilience of any area and community. This section presents a brief description of various relevant schemes and programmes for which funds are already available with the district, and their scope of application in disaster risk reduction. Table 9.1 illustrates a set of possibilities of customizing allocations available to the district under important flagship schemes and programmes, to enhance the district's readiness to face disasters.

**Table 9.1 – Schemes and programmes that can be customized for reducing risks of disasters**

Schemes / programmes	Relevance to Disasters	Implementing Bodies
MGNREGA	<ul style="list-style-type: none"> <li>Creation of water resources in drought prone areas.</li> <li>Renovation of old water resources.</li> <li>Tree plantation in drought prone areas.</li> </ul>	Gram panchayat
Indira Awaas Yojana	<ul style="list-style-type: none"> <li>Conversion of thatched dwellings into concrete to reduce fire accidents in rural areas.</li> <li>Rehabilitation of families affected from any kind of disaster</li> </ul>	Gram Panchayat
Swavivek Jila Vikash Yojna	<ul style="list-style-type: none"> <li>Creation of safe shelters.</li> <li>Creation of livelihood opportunities for poor and affected families.</li> </ul>	District Magistrate
MP Local Area Development Fund	<ul style="list-style-type: none"> <li>Creation of infrastructures to be used as safe shelters.</li> <li>Addition of basic facilities such as drinking water and sanitation etc. in identified safe shelters.</li> <li>Connecting of inaccessible locations/ habitations through all weather roads</li> </ul>	District administration

Mewat Area Development Scheme / SHREE	<ul style="list-style-type: none"> <li>• Installation of tube wells in drought prone areas.</li> <li>• Creation of basic infrastructure.</li> <li>• Creation of community toilets to promote cleanliness in epidemic prone areas.</li> </ul>	District Magistrate/ Zilla Parishad
Finance commission and State Finance Commission	<ul style="list-style-type: none"> <li>• Management of cleanliness.</li> <li>• Generation of public awareness related to disaster preparedness.</li> <li>• Maintaining of database of vulnerable populations.</li> <li>• Maintenance of basic infrastructural establishments.</li> </ul>	Gram Panchayat
Panchayati Raj	<ul style="list-style-type: none"> <li>• Creation of DRR committees.</li> <li>• Conducting basic training of volunteers on various disasters.</li> </ul>	Gram Panchayat
Janta Jal Yojna	<ul style="list-style-type: none"> <li>• Availability of drinking water in drought prone areas.</li> </ul>	PHED, Gram Panchayats
Watershed Scheme	<ul style="list-style-type: none"> <li>• Creation of resource for irrigation in drought prone area.</li> <li>• Creation of grassland to improve in availability of fodders in drought prone areas.</li> </ul>	Departments of Water Resources; Revenue and Animal Husbandry
Jila Nawachar Nidhi Yojna.	<ul style="list-style-type: none"> <li>• Maintenance of abandoned or worn out infrastructures to be used as shelters or warehouses during emergencies.</li> </ul>	Gram Panchayats / ULBs
Scheme for Distribution of Homestead land	<ul style="list-style-type: none"> <li>• Provision of homestead land to nomadic tribes to address their vulnerabilities to conditions of disaster-borne hardships.</li> </ul>	Department of Revenue; ST Welfare
Untied fund for Panchayati raj Institutions	<ul style="list-style-type: none"> <li>• Could be used to execute actions for disaster preparedness in GPs.</li> </ul>	Panchayati Raj institutions
Swachhh Bharat Mission	<ul style="list-style-type: none"> <li>• Could be used for community level awareness building on cleanliness, for preventing epidemics</li> </ul>	PHED
National Vector Borne Disease control Program	<ul style="list-style-type: none"> <li>• For maintenance of hygiene and inoculation of areas from the threats of epidemics and vector-borne diseases</li> </ul>	Health Department
Dhanwantari Ambulance Scheme (108 Ambulance)	<ul style="list-style-type: none"> <li>• For ensuring prompt and assured access to life-saving ambulance services in especially disaster-prone areas.</li> </ul>	NHM
Corpus Grant	<ul style="list-style-type: none"> <li>• Improvement in infrastructural capacities of key Government Health institutions above regular provisions in order to cater emergencies</li> </ul>	RMRS
Innovative activities	<ul style="list-style-type: none"> <li>• Can be used to conduct training activities on disaster response in schools.</li> </ul>	Project coordinator SSA/Principal of respective Government Schools
Devanarayan Scheme	<ul style="list-style-type: none"> <li>• Sanction benefits to children of affected families in remotest locations to get education.</li> </ul>	Department of Education; SC Welfare
ATMA	<ul style="list-style-type: none"> <li>• Training of farmers on new breeds of seeds suitable for different weather conditions.</li> </ul>	ATMA / Dept. of Agriculture
Fodder Development	<ul style="list-style-type: none"> <li>• For ensuring assured access to adequate</li> </ul>	Dept. of Animal

Programme	fodder in especially drought-prone areas	Husbandry
-----------	--	-----------

Table 9.2 summarizes financial resources available for the district of Alwar for the year 2017-18 as part of its district plan, which can be customized in managing disasters faced by the district.

<b>Table 9.2 – Consolidated District Plan, Alwar district: 2017-18</b> (all figures are in Rupees Lakh)				
<b>Department</b>	<b>Category</b>	<b>Total</b>	<b>SC Sub-Plan</b>	<b>Tribal Sub-Plan</b>
Agriculture Department	State Plan	820.61	126.37	48.46
	CSS	957.12	174.61	71.60
	Total	1777.73	300.98	120.06
Horticulture Department	State Plan	126.68	21.49	16.45
	CSS	136.00	23.12	17.68
	Total	262.68	44.61	34.13
Soil Conservation	State Plan	2160.22	435.88	330.58
	CSS	0.00	0.00	0.00
	Total	2160.22	435.88	330.58
Animal Husbandry	State Plan	489.74	81.79	41.29
	CSS	93.16	41.21	18.24
	Total	582.90	123.00	59.52
Fisheries	State Plan	11.55	0.00	0.00
	CSS	0.00	0.00	0.00
	Total	11.55	0.00	0.00
Energy	State Plan	32875.90	5861.77	4431.67
	CSS	0.00	0.00	0.00
	Total	32875.90	5861.77	4431.67
PHED	State Plan	6071.40	836.67	1090.35
	CSS	1417.31	212.71	281.43
	Total	7488.71	1049.38	1371.78
Elementary Education	State Plan	8340.75	1480.75	1105.73
	CSS	10981.82	1943.81	1469.58
	EAP	0.00	0.00	0.00
	Total	19322.57	3424.56	2575.30
Literacy	State Plan	93.32	18.22	12.00
	CSS	153.34	30.67	21.47
	Total	246.66	48.89	33.47
Sanskrit Education	State Plan	0.00	0.00	0.00
	CSS	0.00	0.00	0.00
	Total	0.00	0.00	0.00
Secondary Education	State Plan	15894.58	2042.70	1666.83
	CSS	2480.80	500.68	364.13
	Total	18375.38	2543.38	2030.96

Technical Education (Training)	State Plan	1814.24	80.34	50.00
	CSS	0.00	0.00	0.00
	Total	1814.24	80.34	50.00
Technical Education (Polytechnics)	State Plan	102.18	0.74	35.59
	CSS	97.99	12.80	13.50
	Total	200.17	13.54	49.09
Education Grant Total	State Plan	26245.07	3622.76	2870.14
	CSS	13713.95	2487.96	1868.68
	EAP	0.00	0.00	0.00
	Grant Total	39959.02	6110.71	4738.82
Medical & Health	State Plan	3718.54	474.30	72.76
	CSS	0.00	0.00	0.00
	Total	3718.54	474.30	72.76
Family Welfare	State Plan	870.85	2.00	0.50
	CSS	2202.00	0.00	0.00
	Total	3072.85	2.00	0.50
Medical & Health (NRHM)	State Plan	1519.31	279.36	210.88
	CSS	6140.35	1094.82	827.72
	Total	7659.67	1374.18	1038.60
Medical & Health Grant Total	State Plan	6108.70	755.66	284.14
	CSS	8342.35	1094.82	827.72
	Total	14451.06	1850.48	1111.86
Rural Development	State Plan	5842.37	1031.89	871.37
	CSS	2801.72	924.03	285.14
	Other Sources	0.00	0.00	0.00
	Total	8644.09	1955.93	1156.51
Mid-Day-Meal	State Plan	653.28	127.54	41.12
	CSS	2357.22	460.19	148.38
	Total	3010.50	587.73	189.50
Panchayati Raj Department	State Plan	13669.29	2437.23	1842.62
	CSS	10016.88	1786.01	1350.28
	Total	23686.17	4223.24	3192.90
Industry Department	State Plan	34.90	0.00	0.00
	CSS	0.00	0.00	0.00
	Total	34.90	0.00	0.00
PWD	State Plan	5521.97	1122.50	330.03
	CSS	3128.68	693.72	0.00
	Total	8650.65	1816.22	330.03
ICDS	State Plan	1053.97	17.55	0.00
	CSS	2875.83	1289.63	0.00
	Total	3929.81	1307.18	0.00

Women's Empowerment Dept.	State Plan	866.73	238.75	8.30
	CSS	0.00	0.00	0.00
	Total	866.73	238.75	8.30
Child rights	State Plan	0.00	0.00	0.00
	CSS	0.00	0.00	0.00
	Total	0.00	0.00	0.00
Local Self Governance	State Plan	985.29	175.68	132.82
	CSS	2299.00	409.92	309.90
	Own Resources	0.00	0.00	0.00
	Other Sources	0.00	0.00	0.00
	Total	3284.29	585.60	442.72
Forest	State Plan	169.80	0.00	0.00
	CSS	0.00	0.00	0.00
	Total	169.80	0.00	0.00
Social Justice & Empowerment	State Plan	13680.46	2915.22	2242.53
	CSS	3100.31	1313.20	795.24
	Total	16780.77	4228.42	3037.77
Food and Supply	State Plan	1417.05	322.80	244.02
	CSS	0.00	0.00	0.00
	Total	1417.05	322.80	244.02
Water Resources	State Plan	784.31	153.41	0.00
	CSS	151.67	124.82	0.00
	Total	935.98	278.23	0.00
Ground Water Department	State Plan	0.00	0.00	0.00
	CSS	0.00	0.00	0.00
	Total	0.00	0.00	0.00
Rajasthan Rural Livelihoods Project	State Plan	0.00	0.00	0.00
	CSS	0.00	0.00	0.00
	Total	0.00	0.00	0.00
Tribal Area Development	State Plan	674.62	0.00	674.62
	CSS	0.00	0.00	0.00
	Total	674.62	0.00	674.62
Tourism	State Plan	98.12	0.00	0.00
	CSS	0.00	0.00	0.00
	Total	98.12	0.00	0.00
<b>Grand Total</b>	<b>State Plan</b>	<b>120362.05</b>	<b>20284.97</b>	<b>15500.51</b>
	<b>CSS</b>	<b>51391.20</b>	<b>11035.96</b>	<b>5974.29</b>
	<b>Total</b>	<b>171753.25</b>	<b>31320.93</b>	<b>21474.80</b>

## **9.2 - Disaster Response and Mitigation Funds**

District Disaster Response Funds and District Disaster Mitigation funds are to be created at the District level. The disaster response funds at the district level would be used by the DDMA towards meeting expenses for emergency response, relief, rehabilitation in accordance with the guidelines and norms laid down by the Government of India and the State Government. The mitigation funds shall be used by the DDMA for the purpose of mitigation as per the Rajasthan State Disaster Management Plan.

## **9.3 - Responsibilities of state departments and agencies**

All State Government departments, Boards, Corporations, PRIs and ULBS have started their preparing their plans for reducing risks of disasters, including financial outlays, allocated as part of annual budgetary allocations and ongoing programmes. They are also expected to identify mitigation projects in line with guidelines issued by the NDMA vis-à-vis various disasters.

However, considering that the assistance provided by the government for rescue, relief, rehabilitation and construction needs cannot recover the losses on account of disasters, new tools of planning and financial management, such as catastrophe risk financing, risk insurance, etc. need to be promoted with innovative fiscal incentives to cover losses. Some financial practices such as disaster risk insurance, micro-finance and micro-insurance, warranty on newly constructed houses and structures and linking safe construction with home loans can be considered for adoption.

## 10

## Procedure for Monitoring, Evaluation, Updating and Maintenance of DDMP

The district of Alwar is making a transition to use ‘Disaster Ready’ – an internet-based application developed to keep track of interventions of disaster management based on real-time data, for ensuring comprehensive preparedness, improved responsiveness and accountability. The application entails the following functions:

- a. Mechanism for uploading and retrieving real-time data related to hazards, vulnerabilities, disaster management actions and inventory transactions, to ensure timely actions at various levels with due accountability;
- b. Mechanism for tracking progress of various planning entities within a district, or district as a whole, in formulation of plans or execution of key actions, for use in monitoring by district level authorities or state level nodal agencies; and evidence-based grading of districts or specific agencies in terms of quality of their initiatives for risk reduction, preparedness, response and mitigation, with identification of gaps;
- c. Mechanism for accessing resource support (e.g. requests for trainings or relevant information) for dealing with disasters comprehensively.

In addition, the application contains advanced map-based functions that enable mapping of critical resources around any point of click, in situations of emergent disasters, along side display of important contact details and standard operating procedures for essential responses. This function can also be used for mapping locations bearing different degrees of susceptibility to hazards, incidence of vulnerable communities and critical capacities present in a district. Diagram 10.1-A and 10.1-B present illustrative outputs of the function meant for monitoring of Disaster Management interventions in the district.

**Diagram 10.1-A– Location of the tracking function on the main menu**



Diagram 1.2-B – An illustrative report generated through the tracking function

Activity report for formulated plan									
Sr no.		Hazard type	Department/Planning Entity	Activity/ task	Specific details	Stage of execution	To be completed by	Work status	Report
1	<a href="#">View Details</a>	Flood	Rural Works	Infrastructure restoration	Restoration of transportation system/ road connectivity	Response	As soon as possible, within 72 hours of a disaster.	Work-in-progress	<a href="#">Download report</a>
2	<a href="#">View Details</a>	Flood	Panchayati Raj	Deployment of vital resources	Deployment of boats in affected areas	Response	Within 24 hours of a disaster	Work-in-progress	<a href="#">Download report</a>
3	<a href="#">View Details</a>	Flood	Panchayati Raj	Restoration of normal conditions of life	Disposal of animal corpses	Response	Within 24 hours of a disaster	Work-in-progress	<a href="#">Download report</a>
4	<a href="#">View Details</a>	Flood	Panchayati Raj	Restoration of normal conditions of life	Disposal of deadbodies	Response	Within 24 hours of a disaster	Work-in-progress	<a href="#">Download report</a>
5	<a href="#">View Details</a>	Flood	Panchayati Raj	Delivery of essential services	Arrangements for drinking water	Response	Within 24 hours of a disaster	Work-in-progress	<a href="#">Download report</a>
6	<a href="#">View Details</a>	Flood	Rural development	Delivery of vital entitlements	Construction of IAY houses for disaster-affected families	Response	Continual work	Work-in-progress	<a href="#">Download report</a>
7	<a href="#">View Details</a>	Flood	Home Guard	Enforcement of law and order	Keeping ready a sub-cadre of home-guards trained by NDRF/SDRF to run various important services	Response	31st May	Work-in-progress	<a href="#">Download report</a>
8	<a href="#">View Details</a>	Flood	Agriculture	Operations of disaster management	Assessment of damages for payment of compensation or ex-gratia against losses to crops and sown areas	Response	Within 15 days of onset of a disaster	Work-in-progress	<a href="#">Download report</a>
9	<a href="#">View Details</a>	Flood	Agriculture	Planning of relevant schemes	Implementation of agricultural emergency plans endorsed by District Officer	Response	As soon as possible, after onset of a disaster	Work-in-progress	<a href="#">Download report</a>
10	<a href="#">View Details</a>	Flood	Agriculture	Delivery of vital entitlements	Extension of insurance coverage to sharecroppers and agricultural labourers against crop losses	Response	Within 3 months of disaster	Work-in-progress	<a href="#">Download report</a>

The following monitoring and evaluation procedures would be followed to make the plan functional and a living document:-

- The DDMA shall regularly review the implementation of the plan.
- In order to improve the plan the DDMA would check the efficacy of the plan after any major disaster/emergency in the district and see what did work and what did not work and make amendments to the plan accordingly.
- As per Sub Section (4) of Section 31 of the Disaster Management Act, 2005 the plan would be reviewed and updated annually and the year in which the plan has been reviewed would be clearly mentioned in shape of header in each page of the plan.

- d) Resource inventory of the district would be regularly updated and appended to the plan.
- e) Names and contact details of the officers/officials who are the nodal officers or the in-charge of resources to be updated on regular basis.
- f) A soft copy of the plan would always be kept in the district website for reference by all concerned.
- g) A copy of the plan would be sent to all the stakeholder departments, agencies and organisations so that they know their role and responsibilities and they are also prepare their own plans.
- h) Regular mock drills would be conducted to test the efficiency of the plan and check the level of preparedness of various departments and other stakeholders.
- i) Regular training and orientation of the officers/officials responsible to implement the plan should be done so that it becomes and useful document to the district administration.
- j) Regular interaction and meetings with Army or any other central government agency would be done by DDMA to preempt problems of coordination during disasters. The representatives of these organisations should be invited as experts during meetings of DDMA. A copy of the DDMP should also be shared with them.
- k) The EOC in the district would play the nodal role in assisting the DDMA in keeping the plan in updated form and collecting, collating and processing the information.
- l) The DDMP would be comprehensively reviewed every three years, incorporating feedback from the departments and field officers.

Other entities in the district that have a key role in monitoring different aspects of district-level arrangements for disaster safety are listed in Table 10.1.

**Table 10.1 – Key domains of monitoring for important departments**

Department / Entity	Critical domains for monitoring
Administration	Flow of vital public information Time and quality of responses of key departments in the wake of disasters
Police	Law and order Easy flow of traffic
Civil supplies	Adequacy of stocks of food and vital supplies; well-balanced distribution of storage of stocks of essential supplies to prevent hoarding or black marketing
Medical and Health	Adequacy of stocks of essential medicines, blood, facilities and health care personnel Condition of hygiene, to prevent occurrence of epidemics
Civil defense	Mobilization of volunteers and trained personnel to respond to disasters
Agriculture	Conditions of drought and agricultural productivity across the district
Public Works	Decongestion of public spaces Usability of public infrastructure
Panchayati Raj	Encroachment of public lands and river beds Management at mass gatherings, to prevent stampedes
Soil Conservation	Erosion along river banks
Urban local bodies	Condition of buildings and structures Management at mass gatherings, to prevent stampedes
PHED	Equity in distribution of facilities of drinking water and sanitation

# 11

## Coordination Mechanism for Implementation of DDMP

The District Disaster Management Authority, operating under the Chairpersonship of the District Collector, would be the key agency for playing the essential coordination roles for proper management of disasters in the

### 11.1 Site Operations Centre

Depending on the nature of disaster and the type of damage, the district intends to set up a number of relief camps and/or cattle camps. In such a situation, the District Disaster Management Authority may decide to set-up one or more Site Operations Centre to reduce the pressure on District Control Room (DCR) for field coordination, which could be wound up after relief and rehabilitation work is called off or after the relief camps and cattle camps are dismantled, whichever is later. The Site Operations Centre can be managed by Site Manager of the rank of Sub-Divisional Officer. The basic functions of the Site Operations Centre will be to facilitate communication and coordination between DCR and the camp sites.

### 11.2 District Control Room

Arrangements are in place to set up District Control Rooms in the wake of disasters, to operate under the control of the District Collector as the nerve centre to monitor, co-ordinate and implement the actions for disaster management. In a disaster situation the District Collector is the central authority exercising emergency powers to issue directives to all departments to provide emergency response service. Key responsibilities of such a Control Room have been outlined in Box 11.2:

#### Box 11.2 – Mandate of District Control Room

##### Mandate of District Control Room

###### Initiating actions for

- Rescue and evacuation
- Emergency transport for the seriously injured at the earliest possible time
- Emergency supplies of water and cooked food
- Salvage operations
- Disposal of dead bodies
- Transfer of marooned persons to transit camps by the earliest possible time
- Setting up transit camps (in with standards laid down) at the earliest
- Food Distribution Centres (in accordance to the checklist) to be set-up at the earliest

###### Establish communication links with

- Emergency Operation Centres
- Office of Divisional Commissioner
- Police, Railways, Fire Brigade, Defence Services,
- Civil Defense, FCI, CISF, CPWD, PWD, Irrigation, RTO, IMD and inter-departmental coordination for relief activities within the district.

- NGOs
- Private donors

### **Reporting**

- Dispatch of preliminary information report and action taken report to Emergency Operations Centre and Divisional Commissioner.
- Dispatch of all information and any other as asked for by Emergency Operations Centre and Divisional Commissioner.
- Report to Emergency Operations Centre and Divisional Commissioner on deployment and reinforcements of staff and resources
- Identify specific items for follow-up actions on the directives of the District Disaster Manager

### **Supervision and Monitoring of disaster management and relief activities within the district**

#### **Market Intervention**

- Promote and encourage revitalisation of local economic activities for speedy recovery
- Prevent hoarding, price hiking and corruption and unauthorised sale of relief materials
- Initiate legal action on those engaged in hoarding, price hiking, corruption and unauthorised sale of relief materials

#### **Assess**

- Search and rescue requirements as per information
- Relief requirements as per information

#### **Organise and coordinate**

- Relief camps (in accordance with standards laid down) to be set-up
- Arrangements for dry rations and family kits for cooking
- Cattle camps
- Relief supplies to Transit and Relief camps or to Site Operations Centre.
- Supplies of fodder and cattle-feed to cattle camps Supply of seeds, agriculture inputs and services to Site Operations Centre
- Welfare Services
- Law and order (e.g., prevent looting and theft)

#### **Coordinate NGO activities through necessary support to ensure community participation**

- Establishing coordination mechanisms among district level NGOs and other state level
- Identification of NGOs to serve on committees, task force
- Assign well-defined area of operations and report to EOC
- Assigning specific response functions to specialized NGOs and report to EOC
- Reporting upon procurement and disbursement of relief materials received through various channels
- Mobilise and coordinate work of volunteers ensuring community participation

#### **Organise and coordinate clearance of debris**

#### **Temporary Repairs to damaged infrastructure**

- Power
- Water
- Transport
- Telecommunication
- Roads

- Bridges
- Canals
- Public buildings

#### **Construction of Facilities**

- Shelters with sanitation and recreation facilities
- Provision of hand-pumps and bore-wells
- Temporary structures for storage
- Educational facilities
- Medical facilities
- Postal facility
- Helipads

#### **Organise and maintain records on**

- treatment of the injured and sick
- preventive medicine and anti-epidemic actions
- disposal of dead bodies
- disposal of carcasses
- Reports on food, water supplies, sanitation and disposal of waste

#### **Assess, supply and supervise**

- Medical relief for the injured
- Number of ambulances required and hospitals where they could be sent (public and private);
- Medical equipment and medicines required
- special information required regarding treatment as for epidemics etc.

#### **Supervise maintenance of standards**

- Identification of source for supply of drinking water through tankers and other means of transport
- transit and relief camps for cooking arrangements, sanitation, water supply, disposal of waste, water stagnation and health services.
- communities for storage of rations, sanitation, water supply, disposal of waste, water stagnation and health services.
- cattle camps with arrangements for water, fodder, disposal of solid waste, veterinary services

#### **Manage resources**

- Procure/ purchase/ hire/ requisition of materials available at the district level
- Assessment of reinforcement needs including manpower and deployment of resources as per information
- Requirement, availability and location of depots, and transportation of wood to the locations for mass cremation
- Identification of location where mass cremation/burial can be carried out and Manpower and transport that would be required for this work
- Identification of location where carcasses can be disposed of and Manpower and transport that would be required for this work
- Requesting for additional resources from other districts/divisional headquarters/EOC.
- Arrangements with petrol pumps for supply of fuel for authorised relief vehicles against credit coupons
- Coordinating and supervising issuing of Village relief tickets to affected families
- Ensuring safe storage, and transport of relief Supplies
- Coordinate supplies distributed directly by NGOs and other organisations including private donors
- Ensure proper maintenance of vehicles and equipment

**Coordination of Transport with**

- Railways
- Bus Transport
- Private transporters
- Boat Operators
- State Government Aircrafts
- State Government Helicopters

**Organising transport for**

- Rescue parties Relief Personnel
- Marooned persons
- Water, medicines, first aid and cooked food for marooned person
- Volunteers
- Relief Materials
- Seriously injured and sick

**Organise and coordinate**

- Rehabilitation of agriculture production
- Ensuring interim crop production through supply of seeds and other inputs
- Services of extension staff

**Set up information Centre to organize sharing of information with mass media and community****Monitor disaster warnings and weather conditions in coordination with and on the advice of IMD  
Irrigation, industries****Manage communications**

- Send out-Messages on behalf of DDMA
- Maintaining in-message, out-message register
- Collect information from Emergency Operations Centre
- Organise information for EOC and information on demand from Divisional Commissioner.
- Serve as data bank required for managing operational aspects of disaster situations

**Keep readily available information**

- Office and residence telephone numbers, fax numbers, and mobile numbers where applicable of Chief Secretary and other Secretaries including Divisional Commissioner
- Phone numbers, names, addresses and pager numbers where applicable of the officers and staff of the district and Emergency Operations Centre
- List of people on the spot who can organise and co-ordinate the relief activities,
- Phone numbers, fax numbers, wireless, etc. of the other control rooms;
- Phone numbers, names, and addresses of the field officers
- Phone numbers, names, and addresses non-officials (like MPs, MLAs and elected representatives of PRIs/ULBs) in the District Planning Information required including maps incorporated in DDMP
- Disaster Site Map and indications on extent to which other areas may be affected, etc.
- Information regarding alternate routes, water sources, layout of essential services which may be affected, etc.

**Maintain records**

- Books of account for all cash receipts according to source of funding
- Books of accounts for all cash disbursements according to source of funding
- Stock register for all relief materials

- Issue register for all relief materials
- Dead stocks register for all non-consumables (inventory)
- Record of all personnel payments related to TA, DA, daily wages and other incidentals made to relief personnel.
- Records of all expenses incurred on administration and disaster management.
- Records of all transfer of funds (as advances) to other government departments (suspense account)
- Records of all cash vouchers and credit vouchers
- Records of all gratuitous relief
- Records of all compensation paid
- Preparation of records relating to finance and accounts as per the formats for dispatch to Emergency Operations Centre

#### **Issue receipts**

- All cash receipts
- All material receipts

#### **Make payments**

- All payments of approved expenses, dues, claims, daily wages
- Reimbursement of expenses approved by administration
- Issue of cash vouchers and credit vouchers for petrol and diesel

**Standard Operating Procedures for Alwar District**

Annex. 1, 2 and 3 enlist Standard Operating Procedures for a selection of hazards that the District of Alwar is vulnerable to. The role of various departments have been discussed to deal with different forms of hazards at different stages of occurrence, including before, during and after a disasters. The SOPs intend to serve as a tool for Government and other stakeholders for understanding their roles and responsibilities vis-à-vis different disasters and standardizing specific actions required to be taken in responding to disasters of any magnitude and dimension. The suggested roles and responsibilities have been segregated into three phases i.e. prevention (Annex. 3), preparedness (Annex. 2) and response (Annex. 1).

## Annex. 1

### **Standard Operating Procedures / Departmental Actions Planned Towards Improving Response and Relief Interventions**

#### **Department of Disaster Management and Relief / General Administration**

<b>Roles and Responsibilities</b>	<b>Key Authorities</b>	<b>To be completed by</b>
<b>All Kind of Disasters</b>		
Exercise overall control over the emergency; provide officials information and instructions to the public.	ADM Relief	Within 1 hour of disaster
Issue direction and coordination with concerned departments and stakeholders.	ADM Relief	Within 1 Hours of disaster
Media Management.	ADM Relief	To continue throughout the response process
Issue periodic bulletins and update political leaders.	ADM Relief	Within 24 Hours of disaster
Constitute a committee for assessment of the situation and for loss and damage of life, properties, infrastructures, crops, animals, etc.	ADM Relief	Within 7 Days
Provide compensation as per the assessment to injured, deceased, etc. as per the assessment.	ADM Relief	Within 30 Days of disaster
<b>Biological Disasters</b>		
Exercise overall control over the emergency; provide officials information and instructions to the public.	ADM Relief	Within 1 hour of disaster
Sensitize public through loudspeakers, TV, radio, local cables, media, etc. and issue periodic bulletins.	ADM Relief	Within 3 Hours of disaster
Coordinate and brief on additional resources coming to the affected area.	ADM Relief	Within 2 Hours of disaster
Inform public about the do's and don'ts for humans & livestock.	ADM Relief	Within 3 Hours of disaster
Assessment of loss of men and livestock.	ADM Relief	Within 7 Days of disaster
<b>Chemical Disaster</b>		
Announce the incident through loudspeakers, TV, radio, local cables, media, etc.	ADM Relief	Within 1 hour of disaster
Coordinate all resource in the industrial area.	ADM Relief	Within 3 Hours of disaster
Coordinate and brief on the additional resources coming to the affected area.	ADM Relief	Within 3 Hours of disaster
Establish alternative control centre depending on wind directions.	ADM Relief	Within 3 Hours of disaster
Inform public on do's and don'ts for human & livestock.	ADM Relief	Within 3 Hours of disaster
Deploy latest technologies to get instant information about storage/ handling/ quantity of hazardous chemicals at the location.	ADM Relief	NA
Assessment of loss of men and material	ADM Relief	Within 7 Days of disaster

<b><i>Drought</i></b>		
Ensure effective coordination with all departments, agencies, NGOs and stakeholders.	ADM Relief	Within 24 Hours of disaster
Arrange/mobilize equipment and resources like water tankers, trucks/ vehicles to transport food supply, fodder, mobile medical vehicles, ambulances, etc.	ADM Relief	Within 48 Hours of disaster
Arrange for disposal of dead carcasses.	ADM Relief	Within 24 Hours of disaster
Generate daily reports of relief activities and disseminate.	ADM Relief	Within 24 Hours of disaster
Organise relief camps wherever required, ensure pure drinking water, Sanitation, food, temporary shelters, basic relief materials as per requirements and need.	ADM Relief	Within 24 Hours of disaster
<b><i>Earthquake</i></b>		
Ensure effective Communication, security, law and order.	ADM Relief	Within 1 hour of disaster
Ensure effective coordination with all departments, agencies, NGOs and stakeholders.	ADM Relief	Within 1 hour of disaster
Arrange/mobilize specialized equipment and material like cranes, dozers, generators, dumpers, etc.	ADM Relief	Within 2 Hours of disaster
Procure tents, sanitation block, essential materials, etc. for relief camps.	ADM Relief	NA
Generate daily reports of relief activities and disseminate.	ADM Relief	Within 24 Hours of disaster
Organise relief camps wherever required, ensure pure drinking water, Sanitation, food, temporary shelters, basic relief materials as per requirements and needs.	ADM Relief	Within 24 Hours of disaster
<b><i>Fire</i></b>		
Constitute committee for assessment of the situation, and loss and damage of life, properties, infrastructure, crops, animals, etc.	ADM Relief	Within 7 Days of disaster
Provide compensation as per the assessment to injured, deceased, etc. as per the assessment.	ADM Relief	Within 30 Days of disaster
Issue necessary directions and ensure effective and coordinated response of all departments.	ADM Relief	Within 24 Hours of disaster
<b><i>Flood</i></b>		
Ensure effective Communications, security, law and order.	ADM Relief	Within 24 Hours of disaster
Ensure effective coordination with all departments, agencies, NGOs and stakeholders.	ADM Relief	Within 24 Hours of disaster

Arrange/mobilize specialized equipment and material like pump sets, generator sets, cranes, dozers, earth movers, pulleys, dumpers, labourers for dewatering, clearance of fallen trees, electricity poles, mud excavation, etc.	ADM Relief	Within 24 Hours of disaster
Provide assistance for arrangement of vehicles to be requisitioned for transport of affected people and animals	ADM Relief	Within 4 Hours of disaster
To arrange and earmark safe places for people and animals	ADM Relief	Within 24 Hours of disaster
Procure tents, sanitation blocks, essential materials, etc. for relief camps.	ADM Relief	NA
Generate daily report of relief activities and disseminate	ADM Relief	Within 24 Hours of disaster
Organise relief camps wherever required, ensure pure drinking water, sanitation, food, temporary shelters, and basic relief material as per requirements and needs.	ADM Relief	Within 24 Hours of disaster
<b>Hailstorm</b>		
Constitute committee for assessment of the situation and loss and damage of life, properties, infrastructures, crops, etc.	ADM Relief	Within 7 Days of disaster
As first responders, evaluate/ analyze the complete details of the incident/ situation and send detail report to higher authorities for effective decisions making.	ADM Relief	Within 24 Hours of disaster
Arrange for release of compensation based on the <i>panchnama</i> .	ADM Relief	Within 15 Days of disaster
Ensure effective coordination with concerned departments, agencies, NGOs and stakeholders to quickly resolve the situation.	ADM Relief	Within 24 Hours of disaster
Generate daily report of relief/ response activities and disseminate.	ADM Relief	Within 24 Hours of disaster
Make provisions for affected farmers to avail small loans from rural banks, Cooperative banks or National banks.	ADM Relief	Within 30 Days of disaster
<b>Heat Waves</b>		
Information dissemination and update public on Government interventions.	ADM Relief	Within 48 Hours of disaster
Promote and organize Hygiene and sanitation programmes.	ADM Relief	NA
<b>High Velocity Wind</b>		
Issue alerts and warnings to all departments, agencies, stakeholders, etc.	ADM Relief	Within 1 hour of disaster
Constitute committee for assessment of the situation, and loss and damage of life, properties, infrastructure, crops, etc.	ADM Relief	Within 48 Hours of disaster
Evaluate/ analyze the complete details of the incident/ situation and send a detailed report to higher authorities for effective decision making.	ADM Relief	Within 6 Hours of disaster
Generate daily reports of relief/ response activities and disseminate.	ADM Relief	Within 24 Hours of disaster

<b>Mining</b>		
Arrange/mobilise specialized equipment and material like cranes, dozers, generators, dumpers, etc.	ADM Relief	Within 2 Hours of disaster
Arrangement of relief material	ADM Relief	Within 4 Hours of disaster
Assessment of loss of men and material	ADM Relief	Within 48 Hours of disaster
Financial assistance as per norms	ADM Relief	Within 15 Days of disaster
<b>Nuclear Disaster</b>		
Coordinate among all districts and outside agencies including NGOs and other stakeholders.	ADM Relief	Within 2 Hours of disaster
Announcement of the incident through loudspeakers, TV, radio, local cables, effective use of mass media, etc.	ADM Relief	Within 2 Hours of disaster
Make public aware about do's and don'ts for humans and livestock	ADM Relief	Within 24 Hours of disaster
Identification of under homes/ basements and safe places for uncontaminated PPL and materials.	ADM Relief	Within 24 Hours of disaster
Establish alternative control rooms which should be at least 10 km away from the main control centre	ADM Relief	Within 4 Hours of disaster
Coordinate and brief additional sources coming to affected areas.	ADM Relief	Within 4 Hours of disaster
Coordinate with State/ National relief sources.	ADM Relief	Within 24 Hours of disaster
Instruct uniformly all agencies in mitigating the consequences of nuclear disasters.	ADM Relief	Within 4 Hours of disaster
Requisitioning specialists and scientists from nearest nuclear power and Department of Atomic Energy to carry out survey to combat the operation.	ADM Relief	Within 2 Hours of disaster
Assist the Radiological officers to assess the initial potential for radiation exposure to the general population in the immediate or affected area.	ADM Relief	Within 4 Hours of disaster
Coordinate with surrounding districts and states.	ADM Relief	Within 48 Hours of disaster
<b>Terrorism</b>		
Issue directions and coordinate with the concerned departments to support the operation conducted by Army, Police, etc.	ADM Relief	Within 1 hour of disaster
Constitute committee for assessment of loss and damage of life, properties, infrastructure, etc. and provide compensation.	ADM Relief	Within 48 Hours of disaster

## Civil Supplies

<b><i>Roles and Responsibilities</i></b>	<b>Key Authorities</b>	<b>To be completed by</b>
<b><i>All kind of Disasters</i></b>		
Distribution of food packets, dry ration, fuel, oil and lubricants, etc. as per the directions of the administration.	Enforcement Officer	Within 6 Hours of disaster
Supply daily necessities of food items, stock position and ensure continuous supply to relief camps.	Enforcement Officer	Within 24 Hours of disaster
Quick transportation/ distribution of food grains as per demand from administration.	SDO	Within 24 Hours of disaster
Coordination for seeking cooperation of NGO's for preparation and distribution of food packets	SDO and EO	At the earliest possible
Making pre arrangements of keeping reserve stocks of Petrol, Diesel, LPG, Food grains	SDO and EO	Minimum stock based on past experiences
Keeping in touch with people skilled in cooking food and preparing food packets for distribution.	EO	NA
Ensure constant supply of dry rason such as gram, jaggery etc	EO	NA
<b><i>Drought</i></b>		
Coordination between department and FCI/ warehouses.	Enforcement Officer	Within 24 Hours of disaster
Quick transportation/ distribution of food grains as per demand from administration.	Enforcement Officer	Within 24 Hours of disaster
<b><i>Earthquake</i></b>		
Issue warnings to all officials/ staff.	SDO	Within 1 hour of disaster
Take precautionary steps against hoarding and profit mongering and ensure normal prices of commodities in the market.	Enforcement Officer	Within 48 Hours of disaster
<b><i>Flood</i></b>		
Check status of all the godowns/ warehouses and PDS shops and ensure that stocks are well protected.	Enforcement Officer	Within 24 Hours of disaster
Adequate supply and reserves of FOL and coordinate with all the national agencies for smooth transportation of food and civil supplies.	Enforcement Officer	Within 24 Hours of disaster
Quick transportation/ distribution of food grains as per demands from the administration.	SDO	Within 24 Hours of disaster
Coordination with transport departments (road, rail and air).	SDO	Within 24 Hours of disaster
<b><i>Nuclear Disaster</i></b>		
Identify cold storage/ underground/ concrete warehouses and store all the holdings to be utilized.	Enforcement Officer	Within 4 Hours of disaster

## Fire Office / Civil Defence / RICCO

<i><b>Roles and Responsibilities</b></i>	<b>Key Authorities</b>	<b>To be completed by</b>
<i><b>All Kid of Disasters</b></i>		
Assist in evacuation, search and rescue operations.	SDM/FO (In charge)	Within 1 hour of disaster
Evacuate people and animals to safer locations	SDM/FO (In charge)	Within 1 hour of disaster
<i><b>Earthquake</b></i>		
Issue warnings to all Fire Service stations.	SDM/FO (In charge)	Within 1 hour of disaster
Deployment of water tankers, tractors, cranes and other equipment like fire suits, masks, blankets, generator sets etc., and also ensures adequate availability of labourers.	SDM/FO (In charge)	Within 1 Hours of disaster
Assist in evacuation, search and rescue operations.	SDM/FO (In charge)	Within 4 Hours of disaster
Appoint labourers for excavation works, dismantle unsafe buildings, disposal of solid garbage and liquid waste, disposal of dead persons and carcasses.	SDM/FO (In charge)	Within 4 Hours of disaster
Control other potential hazardous situations that might arise from oil, gas and hazardous material spills.	SDM/FO (In charge)	Within 24 Hours of disaster
Assist in post disaster response and rehabilitation work	SDM/FO (In charge)	Within 6 Hours of disaster
<i><b>Fire</b></i>		
Fire Fighting	SDM/FO (In charge)	At the earliest
Evacuate people and animals to safer locations	SDM/FO (In charge)	Within 4 Hours of disaster
Assist in evacuation, search and rescue operations.	SDM/FO (In charge)	Within 6 Hours of disaster
<i><b>Flood</b></i>		
Deployment of water tankers, tractors, cranes and equipment like fire suits, masks, blankets, generator sets, pump sets, pulleys, dozers, earthmovers, labourers for dewatering, clearance of fallen trees, electricity Poles, mud pumping, etc.	SDM/FO (In charge)	Within 24 Hours of disaster
Control other potential hazardous situations that might arise from oil, gas and hazardous material spills.	SDM/FO (In charge)	Within 24 Hours of disaster
Deployment of volunteers for assistance in post disaster response and rehabilitation work	SDM/FO (In charge)	Within 24 Hours of disaster
<i><b>Industrial</b></i>		
Issue warnings to all Fire Service stations.	SDM/FO (In charge)	Within 1 hour of disaster

## Department of Medical and Health

<b><i>Roles and Responsibilities</i></b>	<b>Key Authorities</b>	<b>To be completed by</b>
<b><i>Rail and Road accidents</i></b>		
Carry out triage and provide first aid to injure.	MOIC BCMO	Within 2 Hours of disaster
Evacuate injured to nearby hospitals.	MOIC BCMO	Within 1 hour of disaster
Arrange for extra beds in the hospitals, avail the services of railway, private, army hospitals.	BCMO/ Dy. Health CMHO	Within 2 Hours of disaster
Coordinate with EOC and transport authorities (rail, air, roads) for transportation of adequate medicines, stretchers, beds, blood, etc. to the site of accident as required.	DPM CMHO	Within 24 Hours of disaster
<b><i>Biological Disaster</i></b>		
Strengthen existing surveillance.	CMHO Dy. Health DDW	Within 2 Hours of disaster
Deploy Quick Response Medical Teams (QRMTs)	CMHO Dy. Health	Within 1 hour of disaster
Alert all local epidemiological laboratories to be in a state of readiness.	Dy. Health DPM	Within 1 hour of disaster
Quarantine the affected people.	Dy. Health Epidemiologist	Within 24 Hours of disaster
Issue personal protection equipment	Dy. Health	Within 1 hour of disaster
Provide immediate treatment to affected persons.	Dy. Health Epidemiology	Within 1 hour of disaster
Medical supply of special medicines and life saving drugs.	MOIC	Within 1 hour of disaster
Surveillance of contaminated water sources that are potential places for mosquito breeding and ensure spraying of medicines, foam, etc. to control vector borne diseases like malaria, dengue, etc.	Dy. Health	NA
Promoting and strengthening Primary Health Centres with network of paramedics and health volunteers to improve the capacity of surveillance and control of epidemics.	Dy. Health CMHO	Within 48 Hours of disaster
Establishing testing laboratories at appropriate locations to reduce the time taken for early diagnosis and subsequent warning.	Dy. Health	Within 48 Hours of disaster
<b><i>Chemical Disaster</i></b>		
Provide first aid to injured persons.	MOIC	Within 1 hour of disaster
Medical supply of antidotes, special medicines and life saving drugs and techniques.	MOIC	Within 4 Hours of disaster
Maintain continuous supply of medicines and emergency services till normalcy returns.	CMHO Administration	To continue throughout the

response process		
<b>Drought</b>		
Health and epidemiology surveillance	CMHO Dept. CMHO	Within 24 Hours of disaster
Constitute mobile teams with required resources like medicines, doctors, subordinate staff, laboratories, protective gears, antibiotics, vaccines, etc. in abundance.	CMHO Dept. CMHO	Within 48 Hours of disaster
Mobile clinics for health check ups.	CMHO Dept. CMHO	Within 7 Days of disaster
Promote general awareness of health and hygiene.	District IEC Coordinator+ CMHO	Within 24 Hours of disaster
<b>Earthquake</b>		
Issue warnings to all officials/ staff.	CMHO	Within 1 hour of disaster
Carry out triage.	MOIC	Within 3 Hours of disaster
Evacuate injured to hospitals.	MOIC	Within 2 Hours of disaster
Constitute and effectively deploy mobile teams having Doctors paramedical,	Dy. Health BCMO	Within 4 Hours of disaster
Set up health centres in relief camps and ensure hygiene and sanitation.	Dy. Health BCMO	Within 24 Hours of disaster
Prevention/ control of epidemics and vaccination, availability of adequate x-ray machines and orthopedic, neurology equipment.	Dy. Health epidemiologist	Within 24 Hours of disaster
Psychosocial counseling to distressed people.	Dy. Health DPO & NCD	Within 7 Days of disaster
Health and epidemiology Surveillance	Dy. Health Epidemiologist	Within 24 Hours of disaster
Monitor nutrition status of affected people and take appropriate actions.	Dy. Health RCHO	Within 24 Hours of disaster
Maintain continuous supply of medicines and emergency services till normalcy is restored.	CMHO Dy. Health	To continue throughout the response process
<b>Fire</b>		
Deploy ambulances, mobile teams, paramedics, blood, medicines, stretchers, etc.	DPM CMHO	Within 2 Hours of disaster

Carry out triage.	MOIC VCMO	Within 4 Hours of disaster
Provide first aid to injured.	MOIC Team In-charge BCMO CMHO	Within 1 hour of disaster
Evacuate injured to hospitals.	MOIC Team In-charge BCMO CMHO	Within 1 hour of disaster
Allocate special wards in hospitals to serve patients affected by cold wave , flu, air and water borne communicable diseases.	Hospital In-charge BCMO Dy. Health	Within 24 Hours of disaster
Arrange for extra beds as required.	Hospital In-charge BCMO Dy. Health	Within 24 Hours of disaster
Prevention/ control of epidemics.	CMHO Dy. Health	Within 24 Hours of disaster
Health and epidemiology Surveillance	Epidemiologist Dy. Health	Within 48 Hours of disaster
Monitor nutrition status of affected people and take appropriate actions.	Epidemiologist Dy. Health	NA
<b>Flood</b>		
Evacuate people and animals to safer places.	BCMO/ Dy. Health MOIC	Within 4 Hours of disaster
Carry out triage.	MOIC/ Team in-charge	Within 48 Hours of disaster
Constitute and effectively deploy mobile teams having Doctors paramedics,	Dy. Health BCMO	Within 48 Hours of disaster
Medical teams to reach out to people marooned in floods and are cut-off and have no access.	Administration	Within 24 Hours of disaster
Psychosocial counseling to distressed people.	Dy. Health DPO NCD	Within 7 Days of disaster
Health and epidemiology Surveillance.	Dy. Health Epidemiologist	Within 48 Hours of disaster
Prevention/ control of epidemics.	Dy. Health Epidemiologist	Within 48 Hours of disaster
Spray medicines/ chemical foams in stagnant water to eradicate mosquito breeding.	Dy. Health epidemiologist	Within 48 Hours of disaster
Monitor nutrition status of affected people and take appropriate actions.	Dy. Health Epidemiologist	Within 24 Hours of disaster
Maintain continuous supply of medicines and emergency services till normalcy is restored.	Dy. Health CMHO BCMO	To continue throughout the response process
<b>Heat Waves</b>		
Deployment of ambulances, additional medicines, mobile teams, life saving drugs, etc.	Dy. Health, CMHO	Within 1 hour of disaster

Allocate special wards in hospitals to serve patients affected by heat wave , flu, air and water borne/ washed communicable diseases.	PMO Dy. Health BCMO CMHO	Within 24 Hours of disaster
Arrange for extra beds as required.	PMO Dy. Health BCMO CMHO	Within 24 Hours of disaster
Prevention/ control of epidemics.	Epidemiologist Dy. Health	Within 48 Hours of disaster
Health and epidemiology Surveillance	Epidemiologist Dy. Health	Within 48 Hours of disaster
Monitor nutrition status of affected people and take appropriate actions.	Dy. Health	Within 24 Hours of disaster
<b>High Velocity Wind</b>		
Deploy ambulances, mobile teams, paramedics, blood, medicines, stretchers, adequate x-ray machines and orthopedic equipment, etc.	CMHO Dy. Health DPM	Within 1 hour of disaster
Provide first aid to injured persons.	MOIC Team In-charge	Within 1 hour of disaster
Evacuate injured to hospitals	MOIC BCMO	Within 1 hour of disaster
Maintain continuous supply of medicines and emergency services till normalcy is restored.	Dy. Health DDW	Within 1 hour of disaster
<b>Industrial Disaster</b>		
Deployment of adequate ambulances, mobile teams, stretchers, specialists, medicines, first aid kits, paramedics, etc.	CMHO DPM Dy. Health	Within 1 hour of disaster
Provide first aid to injured persons.	MOIC BCMO	Within 1 hour of disaster
Maintain continuous supply of medicines and emergency services till normalcy is restored.	Dy. Health DDW	To continue throughout the response process
<b>Nuclear Disaster</b>		
Coordinate the evacuation and earmark hospitals for nuclear victims.	Dy. Health CMHO	Within 1 hour of disaster
Assess and make a master plan for treatment of nuclear victims.	Dy. Health CMHO	Within 1 hour of disaster
Deployment of adequate ambulances, mobile teams, paramedics: procurement and distribution of suppressive medicines like, iodine, protective clothing and equipment.	Dy. Health CMHO	Within 1 hour of disaster
Reception of additional medical teams from unaffected areas and assigning duties.	MOIC BLMO	Within 4 Hours of disaster
Safe disposal of water, garbage.	Dy. Health DPM	To continue throughout the response process
Coordinate with PHED, Municipal Corporation and Police for manpower to protect uncontaminated drinking water, over head concrete tanks and for use of permanent/ improved incinerators for safe disposal of contaminated waste.	DPM CMHO	Within 1 hour of disaster

Maintain continuous supply of medicines and emergency services till normalcy is restored.	Dy. Health DDW In-charge CMHO	To continue throughout the response process
<b>Stampede</b>		
Deploy ambulances, mobile teams, and paramedics and make arrangements of stretchers, first aid kits, beds, blood, medicines, etc.	CMHO Dy. DDW	Within 1 hour of disaster
Carry out triage and provide first aid to injured people.	BCMO Dy. Health CMHO DDW	Within 1 hour of disaster
Evacuate injured to nearby hospitals.	Team In-charge BCMO MOIC	Within 1 hour of disaster

## Police

<b><i>Roles and Responsibilities</i></b>	<b><i>Key Authorities</i></b>	<b><i>To be completed by</i></b>
<b><i>All Kind of Disasters</i></b>		
Assume command for security and law and order.	DSB	Within 1 hour of disaster
Take measures for crowd control, demarcate entries and exits for rescue operation and proper traffic management.	PCR	To continue throughout the response process
Take necessary actions to avoid rumours.	Addl. SP (HQ)	To continue throughout the response process
Provide effective communication network.	SP	To continue throughout the response process
Deployment and monitoring of 108 ambulances.	Ad. SP (HQ) Dy. SP Traffic/Traffic Inspector	Within 1 hour of disaster
<b><i>Chemical Disaster</i></b>		
Demarcate entries and exits for rescue operation and proper traffic management.	SP & Ad. SP & Dy. SP Traffic	Within 1 hour of disaster
Protect vital installations	SP	Within 24 Hours of disaster
Evacuate people (on & off site) to safer location.	SHO & CO	Within 2 Hours of disaster
<b><i>Earthquake</i></b>		
Maintain regular state of readiness	Addl. SP (HQ)	To continue throughout the response process
As first responder assume command for security and law and order	SP	Within 1 hour of disaster
Demarcate entries and exits for rescue and relief operation and proper traffic management.	Traffic Dy. SP	Within 1 hour of disaster

Support SDRF, Civil Defence, Home Guard, Army, Sainik Kalyan and other first responders for search and rescue.	SP Alwar	To continue throughout the response process
Ensure prevention of theft and loot	Circle officer SHO	To continue throughout the response process
Security arrangements for government property	SP	To continue throughout the response process
<b>Fire</b>		
Take measures for crowd control, demarcate entries and exits for rescue operations and proper traffic management.	PCR	Within 1 hour of disaster
<b>Flood</b>		
Support SDRF, Civil Defence, Home Guard, Army, <i>Sainik Kalyan</i> and other first responders for search and rescue.	SP	To continue throughout the response process
Ensure prevention from theft and looting.	SP	To continue throughout the response process
<b>High Velocity Wind</b>		
Issue alerts and warnings through mega phones, etc.	SP & PCR	Within 1 hour of disaster
Rescue and evacuate people affected to safer places.	SHO & Ad. SP	Within 2 Hours of disaster
Take actions for crowd control, demarcate entries and exits for rescue operations and proper traffic management.	Ad. SP & CO	To continue throughout the response process
<b>Industrial Disaster</b>		
Take measures for crowd control, demarcate entries and exits for rescue and relief operations and proper traffic management.	Police station (Related)/ PCR	Within 1 hour of disaster
<b>Nuclear Disaster</b>		
To restrict entry of unauthorized and unprotected persons, livestock, vehicles coming from the affected area.	SP	Within 1 hour of disaster
Provide protection to relief camps and relief columns carrying essential resources like food, water, medicines, etc.	SP & Ad. SP CO & SHO	To continue throughout the response process
Ensure no mass panic sets in the population.	SP DSP	To continue throughout the response process
Arrange reception centres to receive and coordinate additional law and order forces.	SP	Within 4 Hours of disaster
Deploy quick reaction teams.	SP	Within 4 Hours of disaster
Protection to vulnerable populations like women, children, and old aged, disabled, etc.	SP	To continue throughout the

		response process
Use protective clothing and equipment while carrying out the evacuation operation.	SP & RI	To continue throughout the response process
Take necessary actions to avoid rumours.	SP & Ad. SP (HQ), PCR	To continue throughout the response process
Provide effective communication networks.	PCR	To continue throughout the response process
<b>Terrorism</b>		
Collect, collate, interpret and disseminate the intelligence pertaining to the suspicious/ terrorism/ anti national activities to State Department of Home and State Police Authorities on a regular basis.	SP	Within 24 Hours of disaster
Assume command of the incident for security & law and order.	SP	Within 1 hour of disaster
Carry out thorough rapid assessment to understand the situation.	SP	Within 2 Hours of disaster
Crowd control, cordon/ demarcate entries and exits for rescue operations and proper traffic management.	SP & Ad. SP & Dy. SP Traffic	Within 1 hour of disaster
Deploy bomb disposal squads and bullet proof resources and equipment for handling the situation.	Ad. SP (HQ), RI	Within 0.5 Hours of disaster
Deployment of quick reaction team for combating the threat.	SP & Ad. SP	Within 1 hour of disaster
Evacuate people to safer places.	SP & Ad. SP	Within 0.5 Hours of disaster
Take necessary actions to avoid rumours.	SP & DSP	To continue throughout the response process
Issue bulletins/ update the situation to the public through media.	SP	Within 24 Hours of disaster
Provide effective communication network.	PCR & SP	To continue throughout the response process
Arrange blood donors through Community Liaison Groups (CLGs)	SP & CO & SHO	To continue throughout the response process
Carry out assessment and constitute teams for apprehending the terrorists.	SP	Within 0.5 Hours of disaster
Issue alerts at all public places like bus stands, railway stations, cinema halls, airports, taxi stands, naka bandi (check points), malls, busy corners, places of high foot fall, key installations like the Rawatbhatta Nuclear Power Plant, tourist destinations, religious places, etc.	SP	Within 4 Hours of disaster
Prepare and issue sketches of the culprits/ terrorists to inform the Public.	SP	Within 4 Hours of disaster
Thorough search, seizure operations at all likely escape routes such as bus stands, railway stations, cinema halls, airports, busy corners, etc.	SP & Ad. SP	Within 0.5 Hours of disaster

Carry out thorough combing operations in the area.	SP	Within 0.5 Hours of disaster
Carry out extensive raids for apprehending the offenders/ terrorists.	SP	Within 0.5 Hours of disaster

## Public Works Department

<b>Roles and Responsibilities</b>	<b>Key Authorities</b>	<b>To be completed by</b>
<b><i>Road and Rail accidents</i></b>		
Make alternative routes.	JEN	Within 4 Hours of disaster
Provide equipment and material like gas cutters, ladders, vehicles, dozers, tractors, cranes, pulleys, etc. as per the requirements of the administration.	JEN	Within 1 hour of disaster
<b><i>Chemical Disaster</i></b>		
Provide JCBs, Cranes, L&T and other rescue equipment	JEN	Within 1 hour of disaster
<b><i>Earthquake</i></b>		
Assessment of damage to infrastructure, roads, bridges and buildings and commencement of restoration work.	JEN	Within 48 Hours of disaster
Carry out evacuation, relief operation.	JEN	Within 1 hour of disaster
Clearance of roads and debris of collapsed infrastructures.	JEN	Within 48 Hours of disaster
Barricade the disaster site and unsafe areas.	JEN	Within 2 Hours of disaster
Prepare temporary roads and bridges, helipads and air strips on the need basis for effective relief operations.	JEN	Within 48 Hours of disaster
Deployment of heavy equipment like dozers, excavators, cranes, pulleys, power saws, gas cutters, L&Ts, JCBs and other specialist equipment and vehicles.	JEN	Within 1 hour of disaster
Ensure close monitoring of response and rehabilitation operations and relief camps.	JEN	To continue throughout the response process
<b><i>Fire</i></b>		
Provide equipment and material like ladders, vehicles, dozers, tractors, cranes, pulleys, etc. as per the requirements of the administration.	JEN	Within 1 Hours of disaster
<b><i>Flood</i></b>		

Assess the damage of infrastructure, roads, bridges and buildings and commencement of restoration work.	JEN	Within 15 Days of disaster
Clearance of roads and debris of collapsed infrastructures	JEN	Within 48 Hours of disaster
Identification and demolition of unsafe buildings/ infrastructure.	JEN	Within 30 Days of disaster
Barricade the disaster site and unsafe areas.	JEN	Within 24 Hours of disaster
Prepare temporary roads and bridges, helipads and air strips on a need basis for effective relief operations as per requirements.	JEN	Within 48 Hours of disaster
Deployment of heavy equipment like pump sets, dozers, excavators, cranes, pulleys, power saws, gas cutters, L&Ts, JCBs, and other specialist equipment and vehicles.	JEN	Within 1 hour of disaster
<b>High Velocity Wind</b>		
Provide equipment and resources to the administration like ladders, cranes, tractors, JCB, L&T, ropes, pulleys, dozers, sufficient labourers, etc. for the removal of fallen trees, removal of unsafe and fallen hoardings, electricity and telephone lines and other obstacles.	JEN	Within 1 hour of disaster
Barricade the incident area(s) and demarcate entries and exits for rescue operations.	JEN	Within 1 hour of disaster
Make alternative routes.	JEN	Within 24 Hours of disaster
<b>Industrial Disaster</b>		
Provide JCBs, Cranes, L&Ts and other rescue equipment	JEN	Within 1 hour of disaster
<b>Terrorism</b>		
Provide equipment and material like gas cutters, ladders, vehicles, dozers, tractors, cranes, pulleys, etc. as per the requirements of the administration.	JEN	Within 1 hour of disaster

## Rural Development

<b><i>Roles and Responsibilities</i></b>	<b><i>Key Authorities</i></b>	<b><i>To be completed by</i></b>
<b>Drought</b>		
Evaluate/ analyze the complete details of the drought situation in the state for effective drought management, proper information to higher officials for effective decisions on drought response.	CEO Zilla Parishad	Within 7 Days of disaster
Coordinate with neighbouring states for sufficient arrangement for food, fodder, etc.	CEO Zilla Parishad	Within 7 Days of disaster
Regular monitoring of Drought relief works.	CEO Zilla Parishad	Within 24 Hours of disaster

Distribution of relief materials to the needy.	CEO Zilla Parishad	Within 48 Hours of disaster
Ensure compliance of orders issued by Government from time to time.	CEO Zilla Parishad	NA
Support PRI in organizing cattle camps	CEO Zilla Parishad	Within 48 Hours of disaster
Coordinate with other departments like health, animal husbandry, PHED and Water Resources.	CEO Zilla Parishad	To continue throughout the response process
Oversee maintenance of cattle camps and Gaushalas and ensure veterinary services, fodders, etc. are provided as per the norms.	CEO Zilla Parishad	Within 24 Hours of disaster
Generate employment through cash for work/ food for work relief programmes	CEO Zilla Parishad	Within 7 Days of disaster
Carry out sudden checks and supervise the relief works.	CEO Zilla Parishad	Within 3 Days of disaster
<b>Earthquake</b>		
Distribution of relief materials to Panchayats,	CEO Zilla Parishad	Within 24 Hours of disaster
Relief equipment, tractors, labour, digging/ excavation tools, etc. to be arranged to mobilising and raising fund.	CEO Zilla Parishad	Within 4 Hours of disaster
Support PRI in organising relief camps wherever required	CEO Zilla Parishad	Within 24 Hours of disaster
Ensure pure drinking water, Sanitation, food, temporary shelters, basic relief materials as per requirements and needs.	CEO Zilla Parishad	Within 24 Hours of disaster
Arrangement of Rural relief camps	CEO Zilla Parishad	Within 24 Hours of disaster
Arrangement of community kitchens.	CEO Zilla Parishad	Within 24 Hours of disaster
Assist in post disaster response and rehabilitation work	CEO Zilla Parishad	Within 6 Hours of disaster
<b>Fire</b>		
Ensure compliance of orders issued by Government from time to time.	CEO Zilla Parishad	
<b>Flood</b>		
Distribution of relief materials to Panchayats	CEO Zilla Parishad	Within 24 Hours of disaster
Relief equipment tractors, labour, digging/ excavation tools, etc. to be	CEO Zilla Parishad	Within 4 Hours of

arranged by mobilising and raising fund.		disaster
Support PRI in organizing relief camps wherever required, ensure pure drinking water, Sanitation, food, temporary shelters, basic relief material as per requirements and needs.	CEO Zilla Parishad	Within 24 Hours of disaster
Arrangement of Rural relief camp	CEO Zilla Parishad	Within 24 Hours of disaster
Arrangement of community kitchen.	CEO Zilla Parishad	Within 24 Hours of disaster
Assist in post disaster response and rehabilitation work	CEO Zilla Parishad	Within 24 Hours of disaster
<b>All Kind of disasters</b>		
Ensure compliance of orders issued by Government from time to time.	CEO Zilla Parishad	

## Animal Husbandry

<b>Roles and Responsibilities</b>	<b>Key Authorities</b>	<b>To be completed by</b>
<b>All Kind of disasters</b>		
Quarantine diseased animals and birds.	Joint Director	Within 24 Hours of disaster
Treatment and vaccination of animals against contagious diseases.	SVO	Within 48 Hours of disaster
Supply of feed ingredients at nominal cost from the Food Corporation of India.	Joint Director	Within 24 Hours of disaster
Coordination with grass root level organizations like NGOs, CBOs, SHGs, etc.	S.V.O./ V.O.	Within 3-4 Days
Disposal of deceased animals and birds (poultry).	Local Bodies under supervision of AHD	Within 24 Hours of disaster
Arranging and distribution of animal feeds and fodders	S.V.O.	Within 48 Hours of disaster
Constitute veterinary mobile teams with required resources like medicines, doctors, subordinate staff, laboratories, protective gears, antibiotics, vaccines and antitoxins, etc. in abundance.	S.V.O.	Within 48 Hours of disaster

## Public Health Engineering Department

<b>Roles and Responsibilities</b>	<b>Key Authorities</b>	<b>To be completed by</b>
-----------------------------------	------------------------	---------------------------

<b>Biological Disasters</b>		
Ensure supply of safe drinking water, water quality monitoring and improved sanitation.	Executive Engineer, Assistant Engineer	Within 24 Hours of disaster
<b>Drought</b>		
Ensure supply of sufficient water through tankers for habitats and cattle camps.	Executive Engineer at Division level Assistant Engineer at Sub Division level Junior Engineer	Within 2 Hours of disaster
Provide household water purification tablets.	Executive Engineer, Assistant Engineer, Junior engineer	Within 24 Hours of disaster
Augmentation of existing Resources	Executive Engineer at Division level Assistant Engineer at Sub Division level Junior Engineer	Within 48 Hours of disaster
Hiring of Private Wells	Executive Engineer, Assistant Engineer	Within 48 Hours of disaster
Installation of New Hand Pumps and Tube wells	Executive Engineer, Assistant Engineer	Within 15 Days of disaster
Revival of traditional water sources like Wells, <i>Bawdis</i> , <i>tankas</i> , etc.	Executive Engineer, Assistant Engineer, Junior Engineer	Within 30 Days of disaster
Transportation of water through road tankers and by Rail	Executive Engineer, Assistant Engineer, JE	Within 7 Days of disaster
Earmark water for drinking purpose available in the tanks and ensure no illegal pumping takes place.	Executive Engineer, Assistant Engineer	Within 48 Hours of disaster
Provide adequate quantity of bleaching powder to PRI, especially Gram Panchayats to protect spread of water and vector borne diseases.	Executive Engineer, Assistant Engineer	Within 7 Days of disaster
Promote awareness on safe hygienic practices and sanitation.	Executive Engineer, Assistant Engineer	NA
<b>Earthquake</b>		
Ensure supply of safe drinking water regularly.	Executive Engineer, Assistant Engineer	Within 24 Hours of disaster
Identification and restoration of water sources	Executive Engineer, Assistant Engineer	Within 48 Hours of disaster
Acquire water tankers, mobile water treatment plants, and plastic water tanks as required.	Executive Engineer, Assistant Engineer	Within 24 Hours of disaster
Provide adequate purification tablets, bleaching powder etc.	Executive Engineer,	Within 48 Hours of

	Assistant Engineer	disaster
Make available sufficient water, bleaching powder and sanitation blocks for maintaining hygienic conditions in habitats, shelters, relief camps etc.	Executive Engineer, Assistant Engineer	Within 7 Days of disaster
<b>Epidemic</b>		
Ensure supply of safe drinking water, water quality monitoring and improved sanitation	Executive Engineer, Assistant Engineer	Within 24 Hours of disaster
Make available sufficient bleaching powder, adequate household purification tablets and sanitation blocks for maintaining hygienic conditions in affected locations	Executive Engineer, Assistant Engineer	Within 24 Hours of disaster
<b>Flood</b>		
Ensure supply of safe drinking water regularly.	Executive Engineer, Assistant Engineer	Within 24 Hours of disaster
Identification and restoration of water sources	Executive Engineer, Assistant Engineer	Within 7 Days of disaster
Acquire water tankers, mobile water treatment plants, and plastic water tanks as required.	Executive Engineer, Assistant Engineer	Within 48 Hours of disaster
Repair damaged systems, tube wells, etc.	Executive Engineer, Assistant Engineer	Within 7 Days of disaster
Make available sufficient water, bleaching powder, adequate household purification tablets and sanitation blocks for maintaining hygienic conditions in habitats, shelters, relief camps etc.	Executive Engineer, Assistant Engineer	Within 48 Hours of disaster
<b>High Velocity Wind</b>		
Where electricity is cut off, make arrangements for water supply through tankers and other alternative means and arrangements of generator sets.	Executive Engineer, Assistant Engineer	Within 24 Hours of disaster
Restoration of water supply structures, tube wells, hand pumps, etc.	Executive Engineer, Assistant Engineer	Within 7 Days of disaster
<b>Industrial</b>		
Ensure supply of safe drinking water, water quality monitoring and improved sanitation.	Executive Engineer, Assistant Engineer	Within 24 Hours of disaster
Coordinate with police for protection of vulnerable water points to prevent unruly mobs from contamination and wasting water.	Executive Engineer, Assistant Engineer	Within 24 Hours of disaster
<b>Nuclear Disaster</b>		
Arrange for groundwater tankers in relief camps and hospitals.	Executive Engineer, Assistant Engineer	Within 6 Hours of disaster
Coordinate with police for protection of vulnerable water points to prevent unruly mobs from contamination and wasting water.	Executive Engineer, Assistant Engineer	To be decided as per situation

## Transport

<b><i>Roles and Responsibilities</i></b>	<b><i>Key Authorities</i></b>	<b><i>To be completed by</i></b>
<b><i>All Kind of Disasters</i></b>		
Making alternate arrangements of vehicles and transport as per the demand of the administration	DTO	Within 1 Hours of disaster
Repair and reconstruct damaged/destroyed roads and bridges.	DTO	Within 48 Hours of disaster

## Urban Housing

<b><i>Roles and Responsibilities</i></b>	<b><i>Key Authorities</i></b>	<b><i>To be completed by</i></b>
<b><i>All types of Disasters</i></b>		
Comply with the National Building Code (BIS) and all other structural measures and bylaws for all constructions.	Exe. Engineer	
Identification and demolition of unsafe buildings/ infrastructure.	Exe. Engineer	Post Disaster

## Agriculture

<b><i>Roles and Responsibilities</i></b>	<b><i>Key Authorities</i></b>	<b><i>To be completed by</i></b>
<b><i>All types of disaster</i></b>		
Assess crop damage	Ass. Director/ Deputy Director	Within 7 Days of disaster

## Education

<b><i>Roles and Responsibilities</i></b>	<b><i>Key Authorities</i></b>	<b><i>To be completed by</i></b>
<b><i>Earthquake</i></b>		
Help administration in providing staff, students to help in relief camps.	DEO	Within 24 Hours of disaster
Resume schools as early as possible.	DEO	To be decided as per situation
Repair/ Retrofitting, reconstruction work as early as possible.	DEO	Within 15 Days of disaster
<b><i>Fire</i></b>		
Resume schools as early as possible.	DEO	To be decided as per situation
<b><i>Flood</i></b>		
Help administration in providing staff, students to help in rescue and relief operations.	DEO	Within 24 Hours of disaster

Resume schools as early as possible.	DEO	To be decided as per situation
<b><i>Hailstorm</i></b>		
Ensure school students do not step out of school premises in the wake of hail storms.	DEO	To be decided as per situation
Issue timely notification for closure of schools in the wake of a cold wave.	DEO	Within 24 Hours of disaster
<b><i>Heat Waves</i></b>		
Issue timely notification for closure of schools in the wake of a heat wave.	DEO	Within 24 Hours of disaster
Resume schools as early as possible.	DEO	To be decided as per situation

## Water Resource Department

<b><u>Roles and Responsibilities</u></b>	Key Authorities	To be completed by
<b><i>All Types of disaster</i></b>		
Continuous patrolling of the canal, dams and water structures.	AEN W R Sub Division	Within 24 Hours of disaster
In case of leakage or burst of irrigation tanks, dams, ensure rapid actions.	AEN W R Sub Division	Within 4 Hours of disaster
Issue periodic bulletins on the status of water structures.	AEN W R Sub Division	Within 24 Hours of disaster
Repair and restoration of water structures wherever required.	AEN W R Sub Division	Within 48 Hours of disaster

## Annex. 2

### Standard Operating Procedures / Departmental Actions Planned for Improving Preparedness to Face Disasters

#### Disaster Management and Relief (General Administration)

<i><b>Roles and Responsibilities</b></i>	<i><b>Key authorities</b></i>
<b>All kind of Disasters</b>	
Regular meeting of DDMA to be conducted	District Collector
Strict monitoring of decisions undertaken by DDMA	District Collector and Nominated personals from line departments
Operationalize 24X7 control room	DDMA
<b>Flood</b>	
Ensure coordinated movement of all departments, officials and agencies for combating the disaster.	ADM relief
Evacuate people and animals to safer places.	ADM relief
Regular monitoring of rain fall and weather forecast and Issue warnings to all officials/ staff.	ADM relief
Arrangement of boats, floating devices, divers and community volunteers trained in search, rescue and water evacuation.	ADM relief

#### Civil Defence

<i><b>Roles and Responsibilities</b></i>	<i><b>Key authorities</b></i>
<b>All kind of Disasters</b>	
Help police and administration in rescue work.	Fire Officer, Civil Defence
Make Volunteers available	Fire Officer, Civil Defence
Make arrangements for rescue and evacuation of stranded livestock.	Director Civil Defence
Conduct regular mock drills for volunteers	Director Civil Defence
<b>Bore well Accidents</b>	
Make Volunteers available	Fire Officer, Civil Defence
Assist in rescue and relief operations.	Fire Officer, Civil Defence
<b>Fire Accidents</b>	
Deploy ambulances, first aid, fire vehicles, fire men, etc.	Fire Officer, Civil Defence
Make Volunteers available	Fire Officer, Civil Defence
Conduct training of local people on fire safety.	Fire Officer, Civil Defence

#### Fire Office

<i><b>Roles and Responsibilities</b></i>	<i><b>Key authorities</b></i>
<b>All kind of Disasters</b>	

Availability of all types of equipment, e. g. fire engines, excavation machines, long ladder vehicles, Dewatering sets, Pump sets, JCB, Cranes, Ropes, Oxygen BA sets etc.	SDM
Operating a control room 24x7.	SDM
<b>Building Collapse</b>	
Availability of all types of equipment, fire engines, excavation machines, long ladder vehicles, Dewatering sets, Pump sets, JCB, Cranes, Dumpers, Ropes, Oxygen BA sets etc.	SDM
<b>Flood</b>	
Issue warnings to all Fire Service stations.	SDM
Issue warnings to all Fire Service stations.	SDM
Alert officials/ staff and keep all resources in a state of readiness.	SDM

## Department of Medical and Health

<b><i>Roles and Responsibilities</i></b>	<b><i>Key authorities</i></b>
<b>Rail And Road Accidents</b>	
Deploy ambulances, mobile team, paramedics, blood, medicines, etc.	Dy. Health CMHO BCMO
Establish emergency mobile hospital at the accident site for quick treatment.	Dy. Health CMHO
Arrangements of adequate ambulances, mobile teams, medicines, paramedics, etc.	CMHO Dy. Health
Set up mobile posts at various locations for check-ups.	Dy. Health Epidemiologist
Coordinate and Co-opt organisations like the Red Cross.	Dy. Health DDW In-charge
Maintain emergency stock of medicines and emergency services.	CMHO
Coordinate with PHED for quality monitoring of safe drinking water and hygiene and sanitation to anticipating any such situation.	CMHO Administration
<b>Chemical Disaster</b>	
Deployment of adequate ambulances, mobile teams, stretchers, specialists, medicines, first aid kits, paramedics, etc.	Epidemiologist Dy. Health
Set up mobile first aid posts at assembly points.	Dy. Health CMHO
Coordination with organisations like Red Cross.	Dy. Health Administration
<b>Earthquake</b>	
Maintain regular contact with EOC.	Dy. Health
Availability of stretchers, blood, medicines, ambulances.	CMHO /DPM
Arrange additional beds and medical treatment in local and nearby hospitals as required.	CMHO Dy. CMHO/ BCMO

## Animal Husbandry

<b><i>Roles and Responsibilities</i></b>	<b><i>Key authorities</i></b>
<b>Epidemics and Biological Disaster</b>	
Promotion of animal insurance.	S.V.O V.O.
Promote awareness through IEC activities.	S.V.O./ V.O.

<b>Earthquake</b>	
Make arrangements for rescue and evacuation of stranded livestock.	S.V.O
<b>Flood</b>	
Coordinate in Evacuation of animals to safer places.	S.V.O. / V.O.
Make arrangements for rescue and evacuation of stranded livestock.	Director, Civil Defence
Provide assistance for supply of feed ingredients at nominal cost from the FCI	Joint Director/ Agriculture Department
Control of animal diseases.	S.V.O. / V.O.

## Public Health and Engineering Department

<b><i>Roles and Responsibilities</i></b>	<b><i>Key authorities</i></b>
<b>Biological Disaster</b>	
Stocking and Distribute household water purification tablets, bleaching/ chlorine powder to all Gram Panchayats.	Executive Engineer, Assistant Engineer
Promote awareness through IEC materials like bit notices, pamphlets, posters, wall paintings and through mass media on health and hygiene.	Assistant Engineer
<b>Drought</b>	
Prepare Contingency plan	Superintending Engineer at District level and Executive Engineer at Division level
Enforce ground water legislation	At the level of State Government
Strict monitoring and vigilance on water for drinking purpose only.	Junior Engineer Assistant Engineer
Identify additional sources of water for maintenance of regular supply.	Executive Engineer at Division level Assistant Engineer at Sub Division level
<b>Bore well Accidents</b>	
Identification of open bore wells and do necessary action to fill it up.	Junior Engineer Assistant Engineer
<b>Flood</b>	
Potential spots for drowning in the area and restrict move around the area	Junior Engineer Assistant Engineer

## Urban Housing

<b><i>Roles and Responsibilities</i></b>	<b><i>Key authorities</i></b>
<b>Building Collapse</b>	
Identification and demolition of unsafe buildings/ infrastructures.	Executive Engineer
Comply with the National Building Code (BIS) and all other structural measures for all constructions.	Executive Engineer
Follow strict norms before sanctioning new construction.	Executive Engineer

Inspection of all Government buildings, offices, public buildings, schools and Hospitals and prepare report of vulnerability especially in high-risk zone.	Executive Engineer
Ensure retrofitting of all government offices and public building in a phased manner.	Executive Engineer

## Police

<i><b>Roles and Responsibilities</b></i>	<i><b>Key authorities</b></i>
<b>All types of Disaster</b>	
Making arrangements of advance communication devices to be used for throwing alert messages during emergency	SP
Maintain 24 X 7 Control room	SP
List of trained personals in handling specific disasters.	SP

## Agriculture

<i><b>Roles and Responsibilities</b></i>	<i><b>Key authorities</b></i>
<b>Drought</b>	
Prepare Drought Contingency Plan.	Asst. Director/ Deputy Director
Influence changes in cropping pattern - Water saving crops like sass flower, castor, Jawar, Bajra and oil seeds to be introduced in drought prone areas. Likewise, in the IGNP area sugarcane, cotton and groundnut and in Kota area rice crop can be replaced by suitable low water	Asst. Director/ Deputy Director
Promote sprinklers and drip irrigation methods.	Asst. Director/ Deputy Director
Listing of works that could be done as relief programmes - pond de-silting, excavation of water structures, construction of Government infrastructures, etc.	Asst. Director/ Deputy Director
Promote crop insurance	Asst. Director/ Deputy Director

## Civil Supplies

<i><b>Roles and Responsibilities</b></i>	<i><b>Key authorities</b></i>
<b>All kind of Disasters</b>	
Take precautionary steps against hoarding and profit mongering and ensure normal prices of commodities in the market.	Enforcement Officer
Adequate supply and reserves of FOL and coordinate with all the national agencies for smooth transportation of food and civil supplies.	Enforcement Officer
Make public aware through media about food distribution and also about the availability of items at subsidized rates.	Enforcement Officer
Keep stock of food grains	Enforcement Officer
In case of shortage inform administration for further procurements	Enforcement Officer
Coordination with transport departments (road, rail and air).	SDO

## Education

<i><b>Roles and Responsibilities</b></i>	<i><b>Key authorities</b></i>
<b>All kind of Disasters</b>	
Generating awareness through IEC.	DEO
Ensure the school has emergency exit plan.	DEO
Fire extinguishers to be installed in the school buildings	DEO
Ensure school building should get retrofitted	DEO

## Irrigation Department

<i><b>Roles and Responsibilities</b></i>	<i><b>Key authorities</b></i>
<b>Drought</b>	
Assess and evaluate the supply and demand of water for crops and ensure rationing of water.	A. En. W R Sub Division
Strict monitoring / vigilance to avoid illegal pumping.	A. En. W R Sub Division
Maintenance and repair of Dams, canals.	A. En. W R Sub Division
Lining of canals and other water structure systems in order to reduce seepage losses in the conveyance system.	A. En. W R Sub Division
Making sufficient budget provisions.	A. En. W R Sub Division
<b>Flood</b>	
During monsoon/ heavy rains, carry out inspections of dams/ reservoirs on a daily basis and check the water level for issuance of alerts and warnings to locals as well as EOC.	A. En. W R Sub Division
As soon as the water reaches the danger mark in dams/ reservoirs, inform downstream communities for evacuation.	A. En. W R Sub Division
Evacuate people and animals to safer places.	A. En. W R Sub Division
Mass media publicity/ issue bulletins at regular intervals.	A. En. W R Sub Division
Issue warnings to all officials/ staff.	A. En. W R Sub Division
Operating a control room 24x7.	A. En. W R Sub Division
Continuous patrolling over the canal, dams and water structures.	A. En. W R Sub Division
In case of leakage or burst of irrigation tanks and dams, ensure rapid action.	A. En. W R Sub Division
Coordinate with all concerned departments in rescue and relief operations	A. En. W R Sub Division
Issue periodic bulletins on the status of water structures.	A. En. W R Sub Division
Make arrangements for pump sets, cranes, pulleys, dozers, earthmovers, and labourers for dewatering, clearance of fallen trees, electricity poles, mud pumping, etc.	A. En. W R Sub Division
Coordinate with administration in manning the relief camps.	A. En. W R Sub Division
Repair and restoration of water structures, wherever required.	A. En. W R Sub Division

## Rural Development and Panchayati Raj

<i><b>Roles and Responsibilities</b></i>	<i><b>Key authorities</b></i>
<b>All kind of Disasters</b>	
Make a list of vulnerable population in their area.	SDM / BDO
Keep a ready list of identified safe shelters and resources mapped in the area	SDM / BDO
A list of trained volunteers	SDM / BDO
<b>Drought</b>	
Analyze the complete details of the drought situation in the district for effective drought management and inform the state administration for effective decisions on drought response.	BDO
In coordination with District Administration, arrange/mobilize equipment and resources like water tankers, tractors, trucks/ vehicles to transport food grains, fodder, mobile medical vehicles, ambulances, etc.	BDO
Make a list of vulnerable population in their area.	BDO
Ensure safe drinking water, Sanitation, food, basic relief materials (fuel, oil, etc.) as per requirements and need.	BDO
Mass vaccination for domestic animals.	BDO

## **Public Works Department**

<i><b>Roles and Responsibilities</b></i>	<i><b>Key authorities</b></i>
<b>Earthquake</b>	
Keep all resources in the state of readiness.	SE PWD Alwar
Identification and demolition of unsafe buildings/ infrastructures.	Executive Engineer

## Annex. 3

### Standard Operating Procedures / Departmental Actions Planned Towards Prevention of Disasters

#### Dept. of Watershed Development and Soil Conservation

<i><b>Roles and Responsibilities</b></i>	<i><b>Key authorities</b></i>
<b>Drought</b>	
Recharging of ground water, which also includes artificial recharge in case of need.	Asst. Director
Program for preservation and reconstruction of traditional water reservoirs and harvesting structures	Asst. Director
Creation of additional bunds, canals for irrigation	Asst. Director
Community based arrangements of creating water bodies to be owned and managed by PRIs	Asst. Director
Rainwater harvesting can be promoted through community awareness and building infrastructure	Asst. Director
<b>Flood</b>	
Promoting preservation of vegetative and green cover particularly in the watershed areas	Asst. Director
Undertaking structural measures such as construction of small check dams, detention basins and diversion channels in order to control deposition and movement of silt towards preventing unforeseen flooding.	Asst. Director

#### Urban Development and Housing

<i><b>Roles and Responsibilities</b></i>	<i><b>Key authorities</b></i>
<b>Earthquake</b>	
Conducting seismic zone wise vulnerability assessment of important buildings	Executive Engineer
Retro-fitting all government buildings, such as schools, hospitals, cinema halls etc.	Executive Engineer
Identification of old and fragile buildings which are not safe for occupancy; earmarking the same as unsafe and restricted their further use	Executive Engineer
<b>Floods</b>	
Improving natural drainage systems especially in urban areas	Executive Engineer

#### Rural Development

<i><b>Roles and Responsibilities</b></i>	<i><b>Key authorities</b></i>
<b>Drought</b>	
Afforestation and tree plantation can be done under suitable schemes like MNREGA	SDM / BDO

#### Department of Public Works

<i><b>Roles and Responsibilities</b></i>	<i><b>Key authorities</b></i>
<b>Epidemics</b>	
Enhancing access of rural communities in Alwar to safe drinking water, through periodic inspections and treatment of existing drinking water supply infrastructure.	SE PWD

## Department of Agriculture

<i><b>Roles and Responsibilities</b></i>	<i><b>Key authorities</b></i>
<b>Cold Wave / frost</b>	
Raising awareness among farmers about practices to save crops from the adverse effects of cold waves, e.g. to prune damaged leaves and burn wasted leaves	Asst. Director/ Deputy Director
Developing a robust weather forecasting system in collaboration with Dept. of Meteorology	Asst. Director/ Deputy Director
<b>Flood</b>	
Varieties of seeds and crops can be kept in stock for emergency	Asst. Director/ Deputy Director
Making communities aware and trained in using drought-resistant crops and seeds suited to local conditions.	Asst. Director/ Deputy Director

## Department of Medical Health and Family Welfare

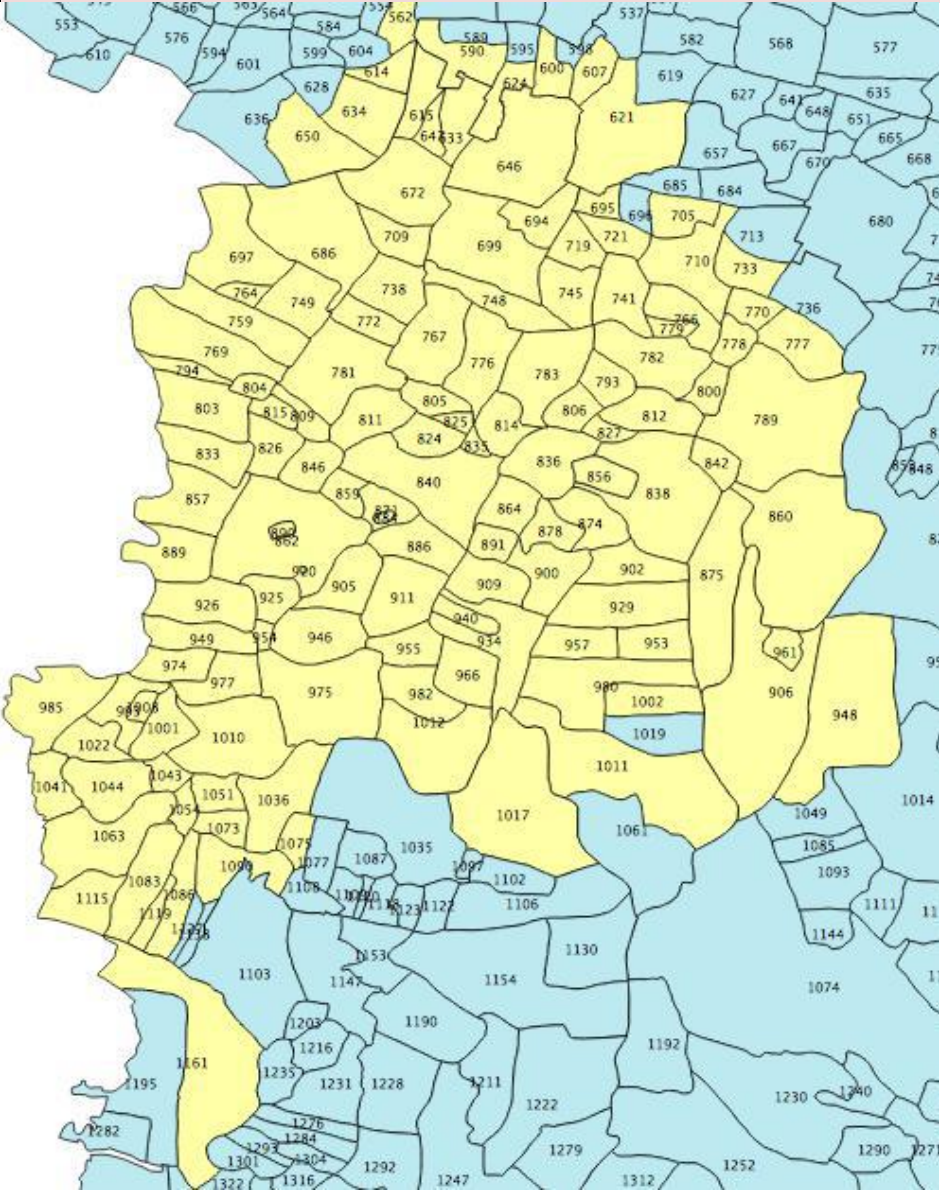
<i><b>Roles and Responsibilities</b></i>	<i><b>Key authorities</b></i>
<b>Epidemics</b>	
Raising awareness about practices of hygiene	Dy. Health CMHO BCMO

## Department of Panchayati Raj

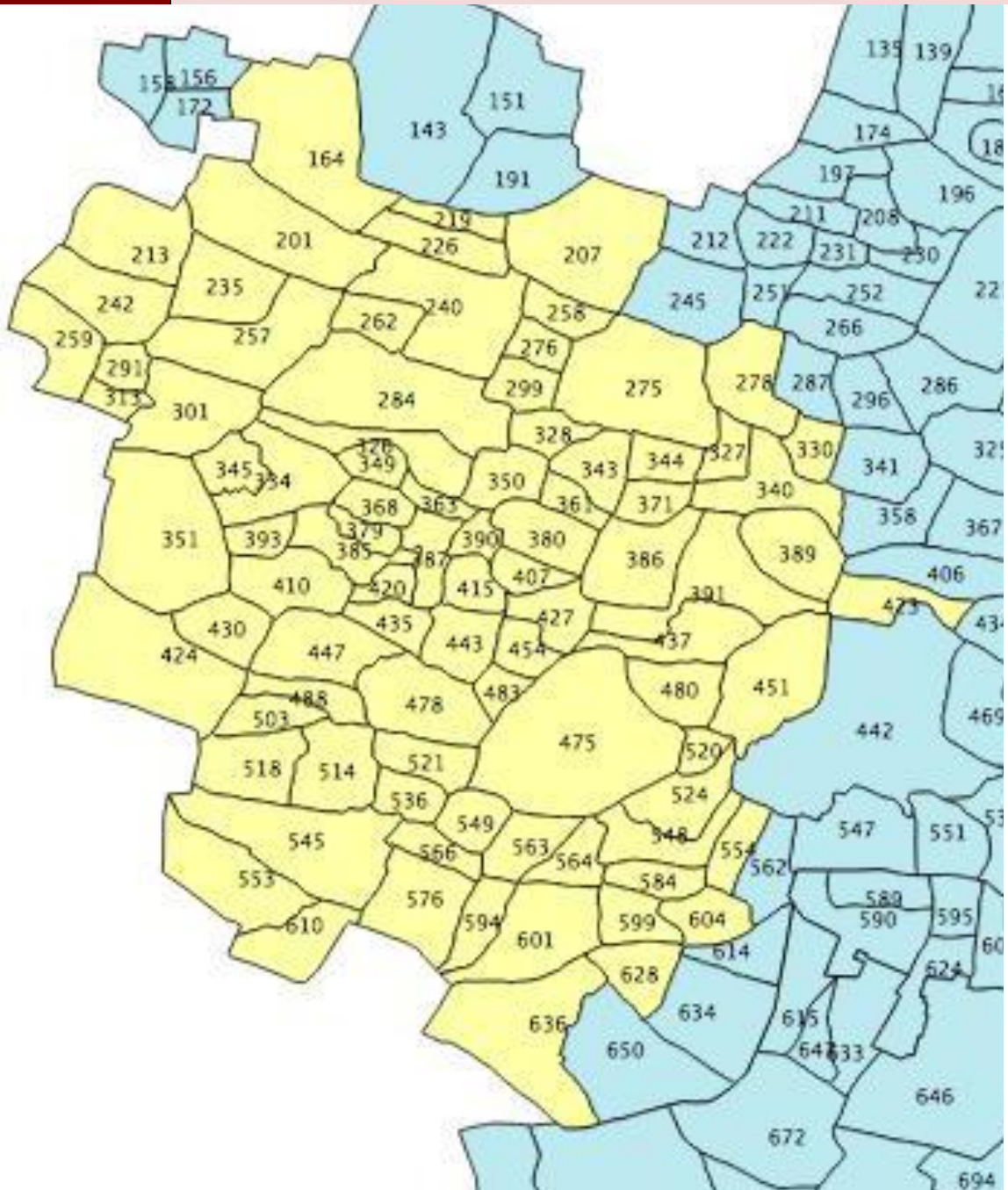
<i><b>Roles and Responsibilities</b></i>	<i><b>Key authorities</b></i>
<b>Floods</b>	
Removal of encroachments upon river basins.	Executive Officer, Panchayat Samiti

Annex. 4 – Outlines Maps of Villages in Alwar (Source: District Administration, Alwar)

Name of Block	Bansur
---------------	--------

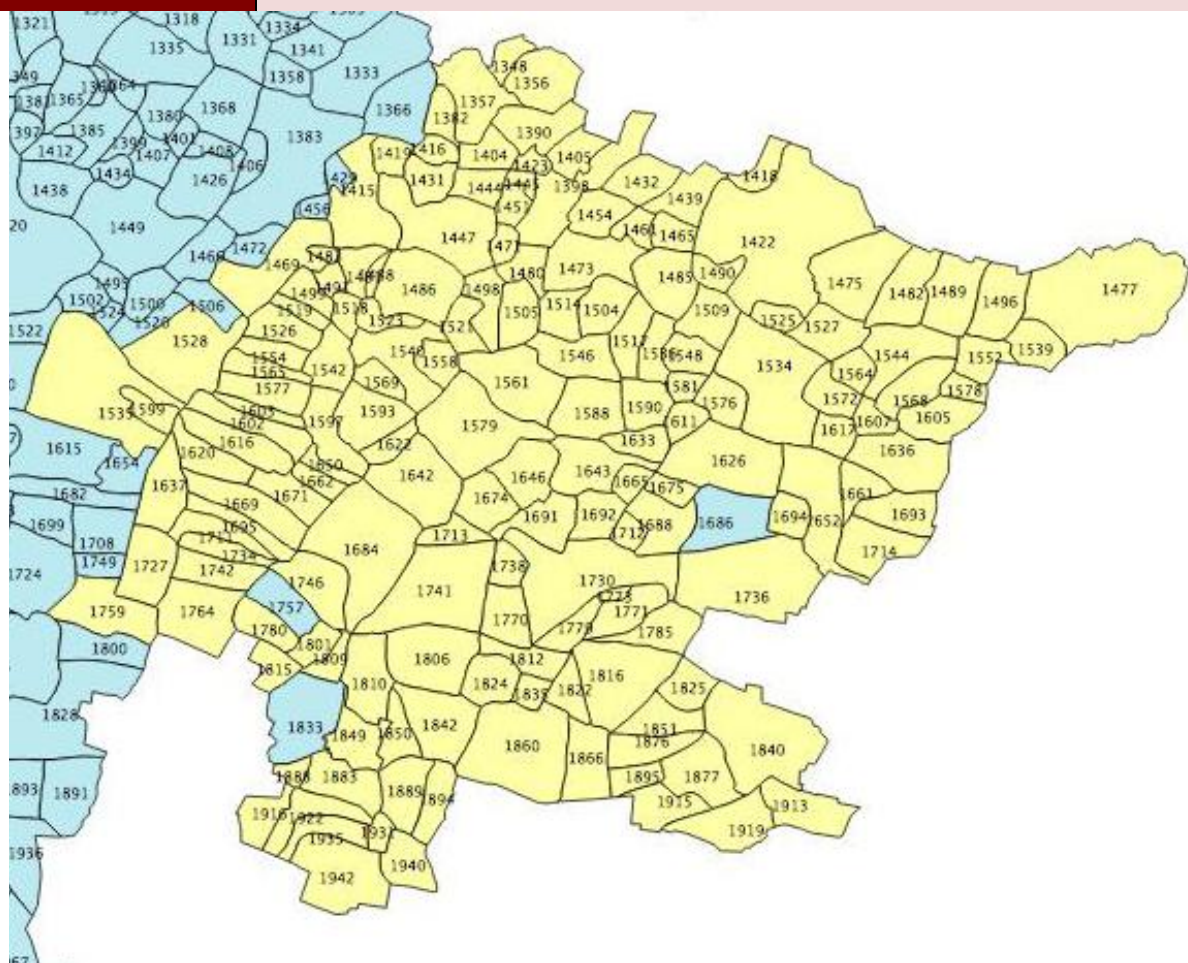


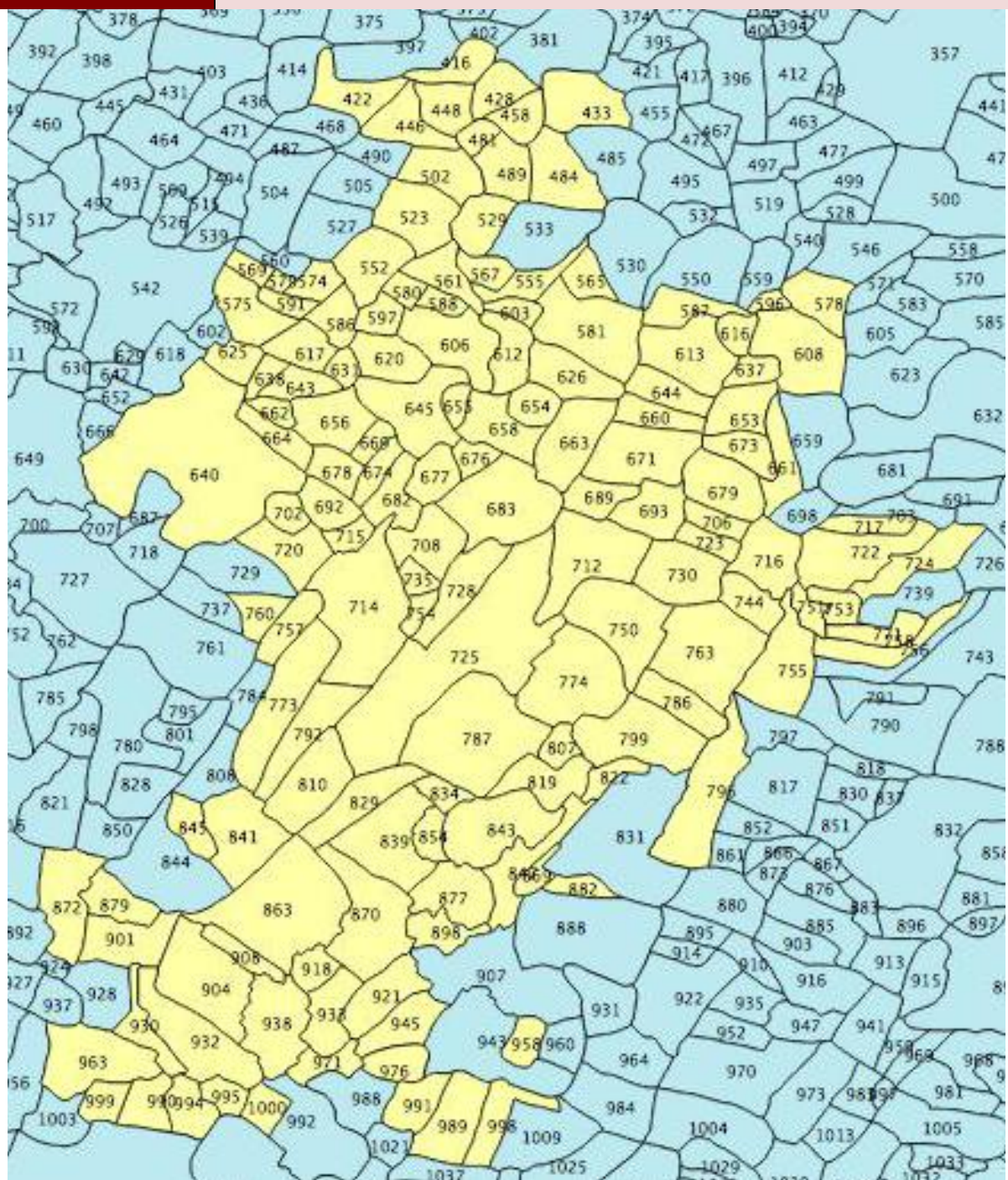
Name of Block	Behror
---------------	--------

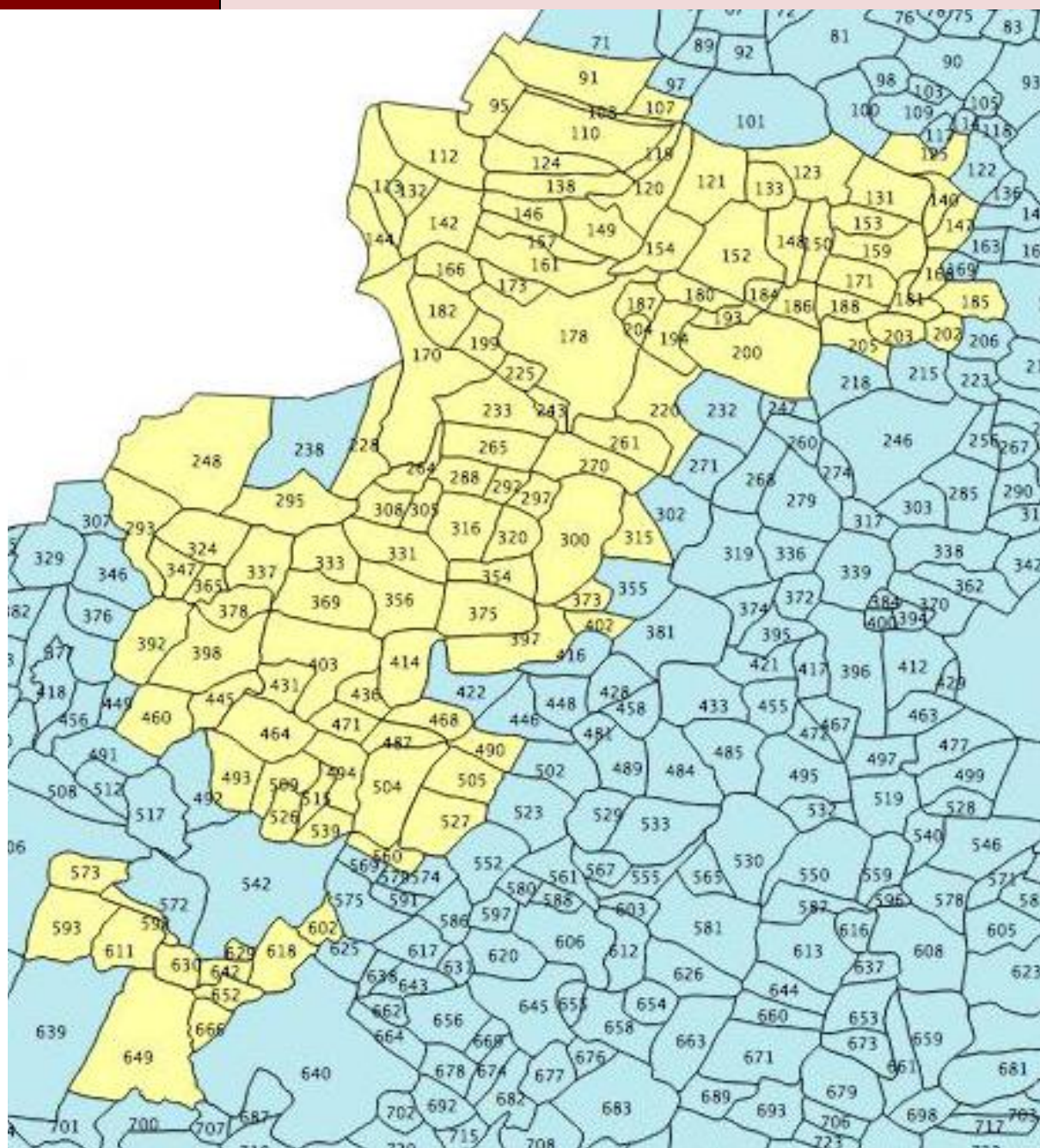


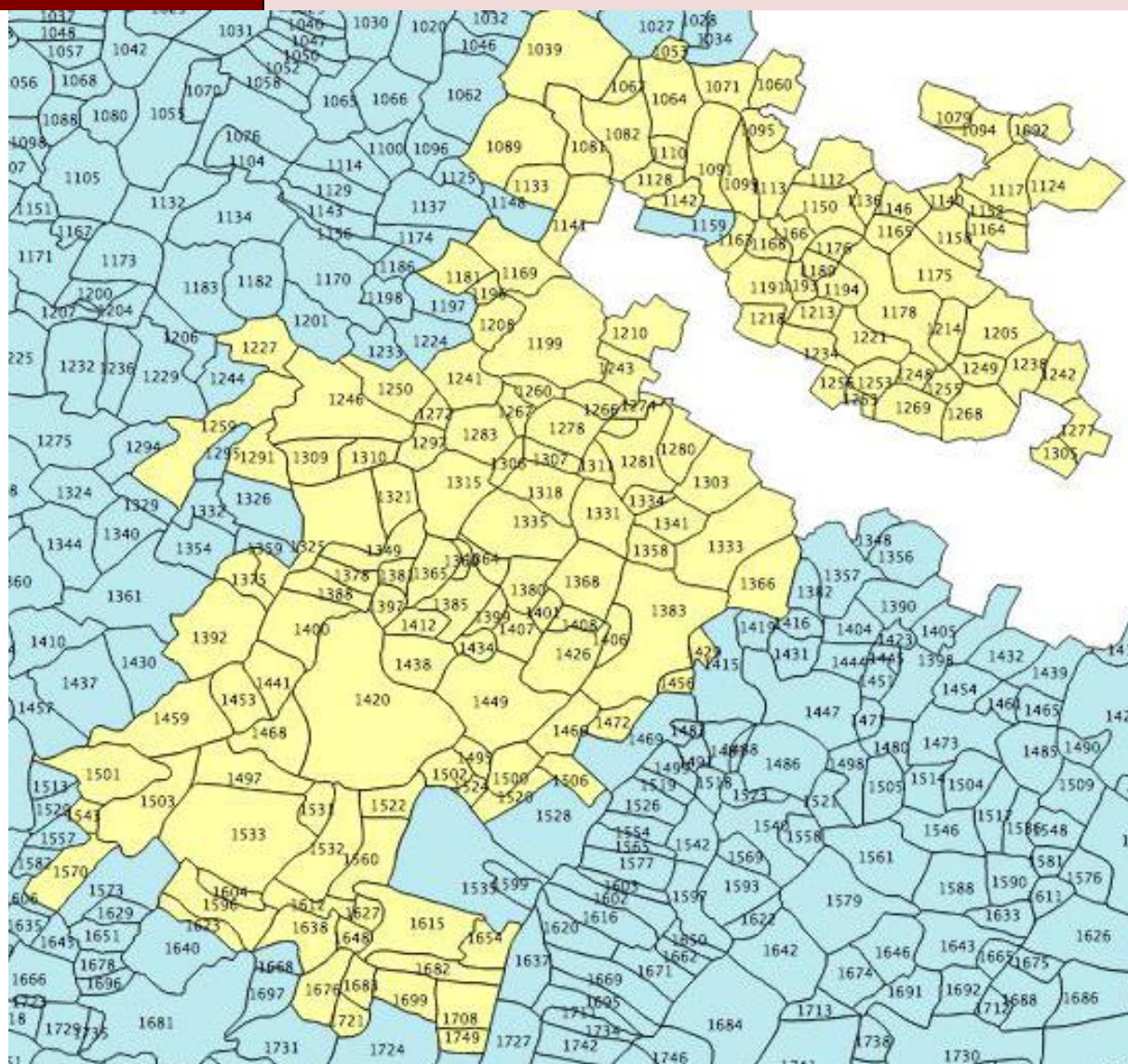
## Name of Block

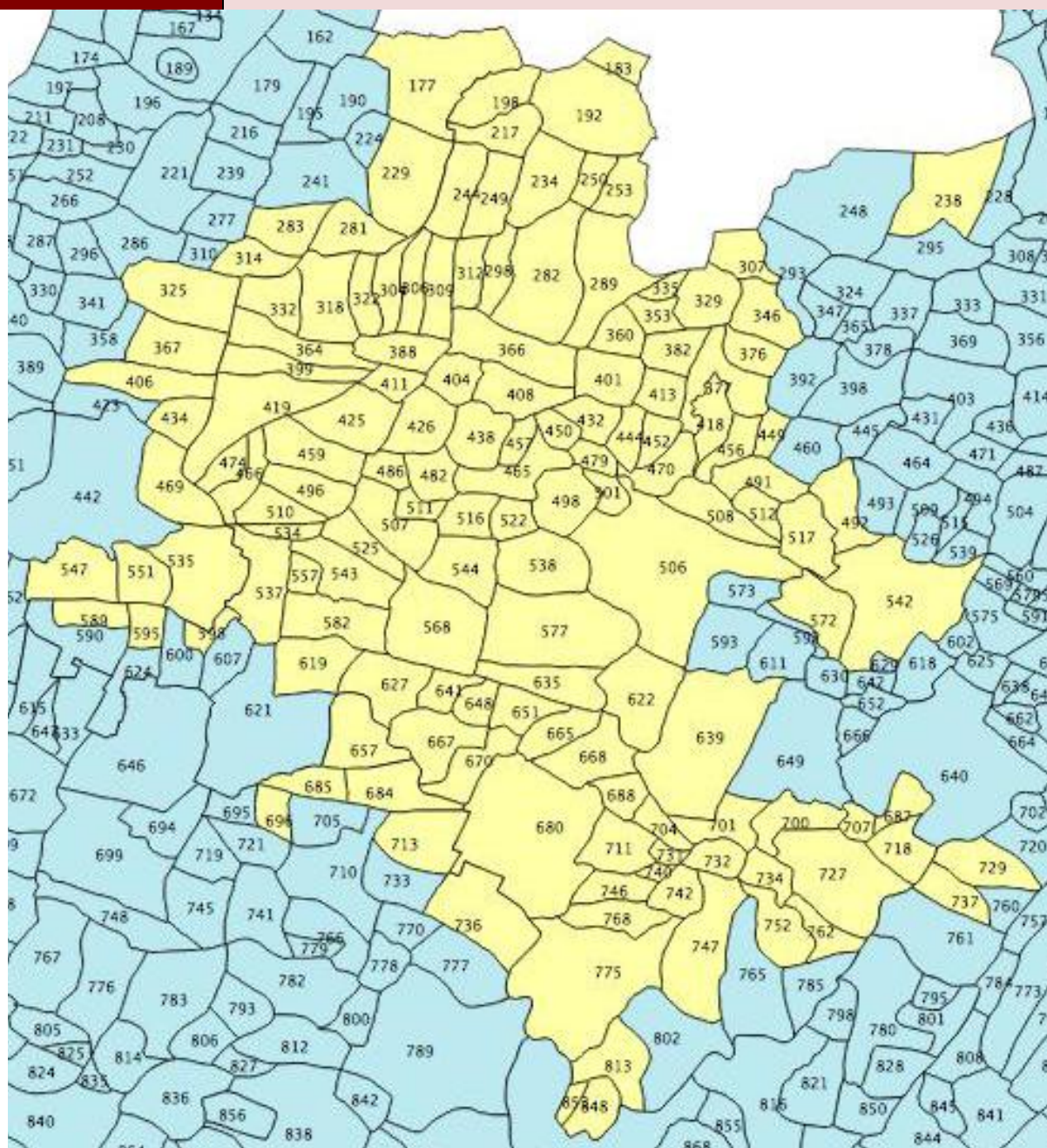
Kathumar

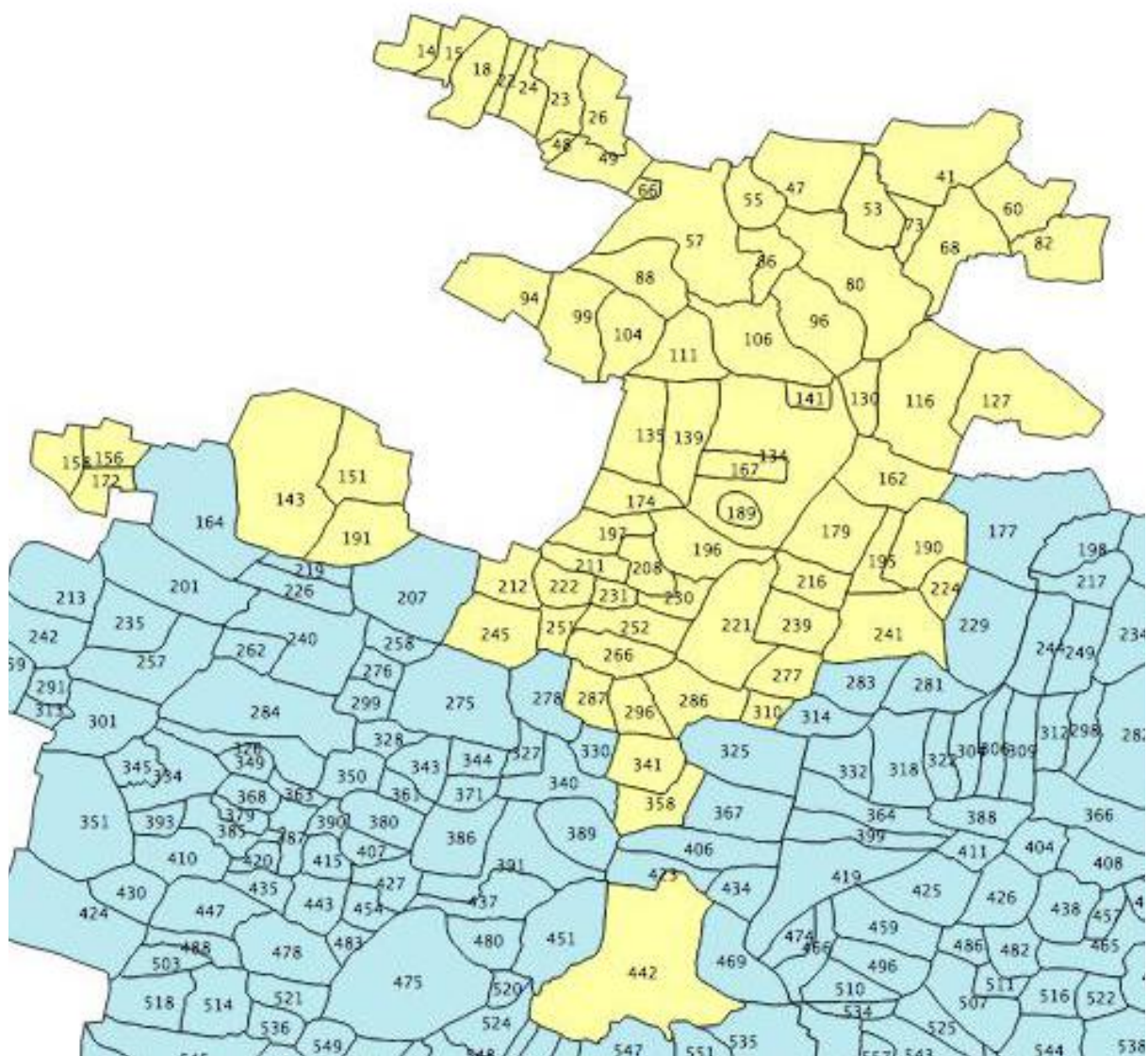


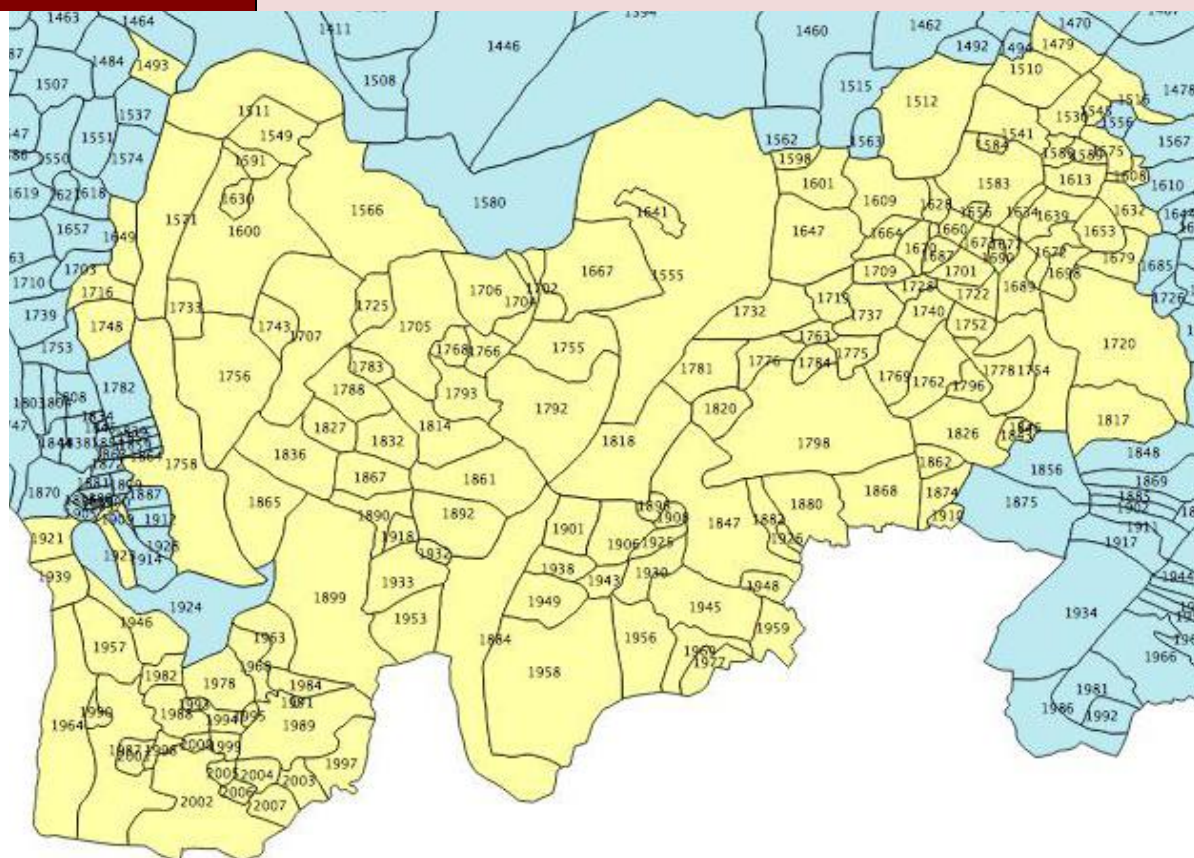


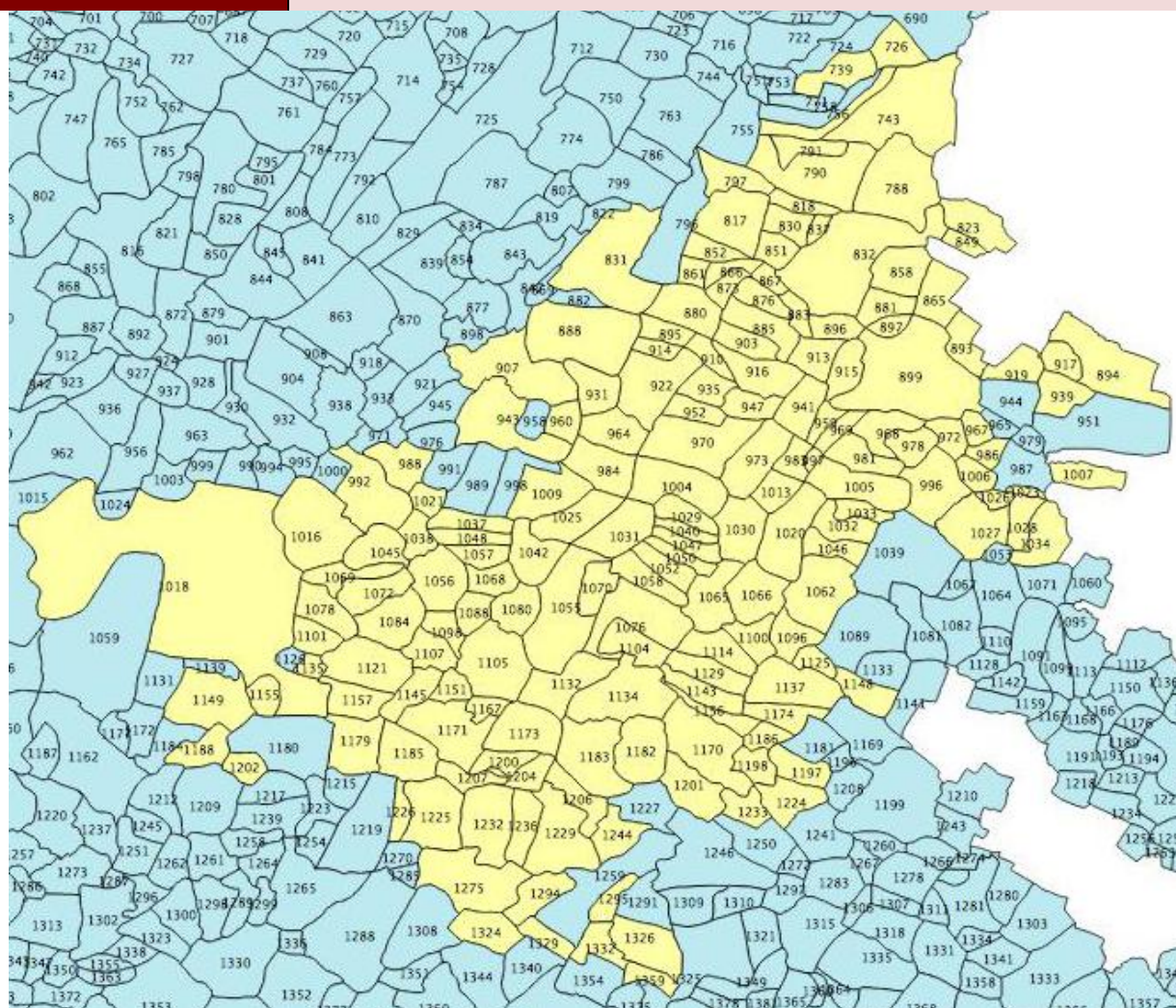


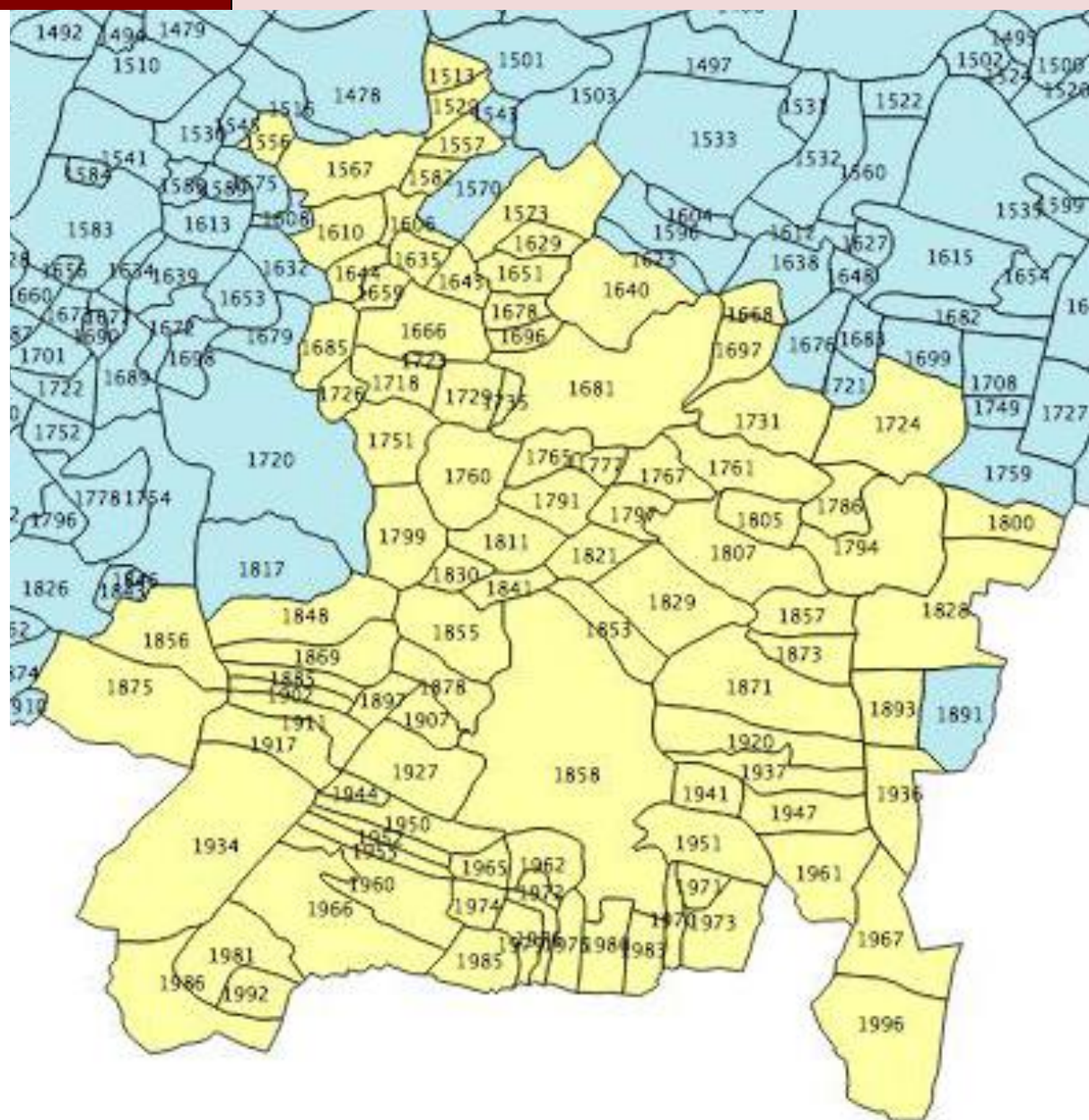




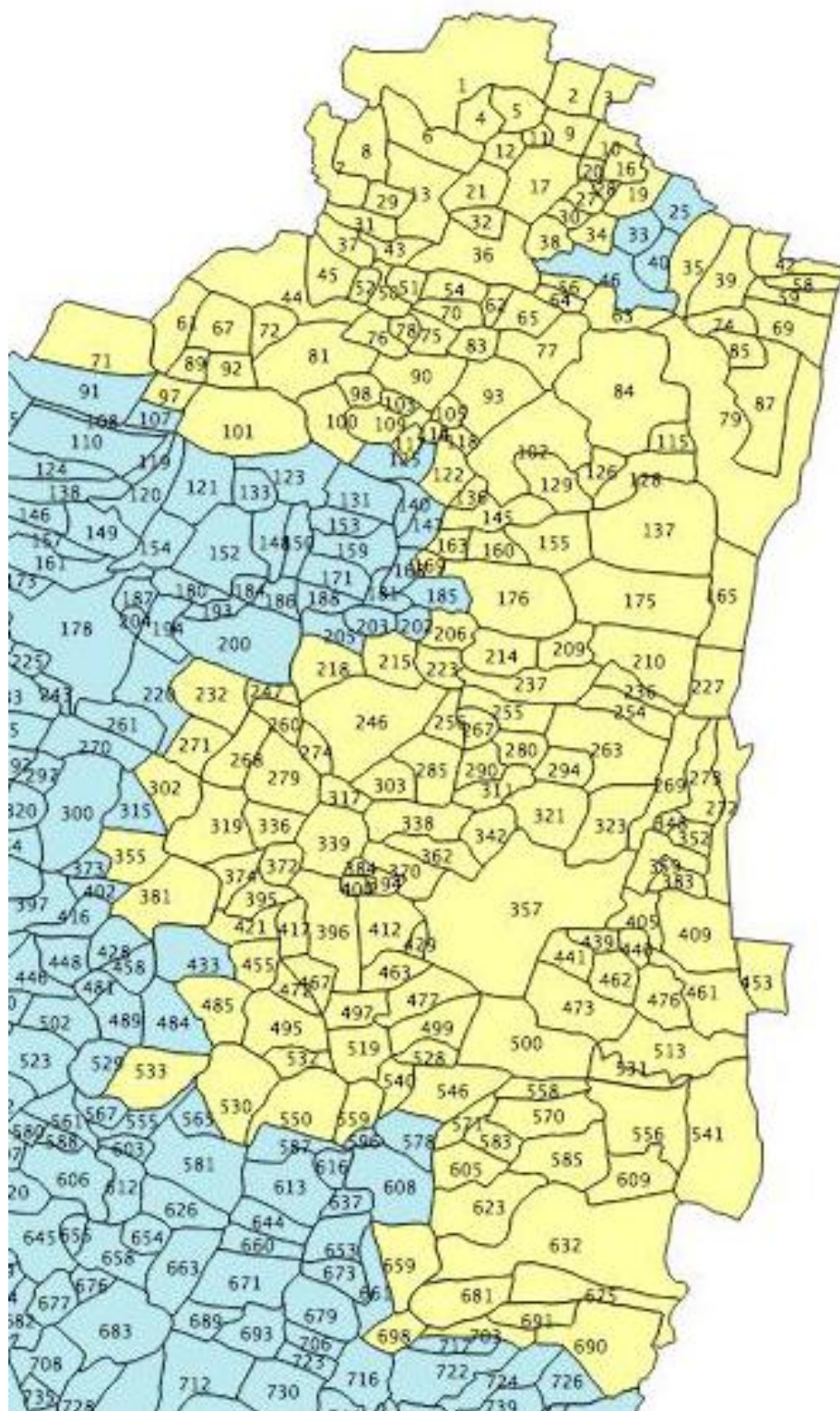


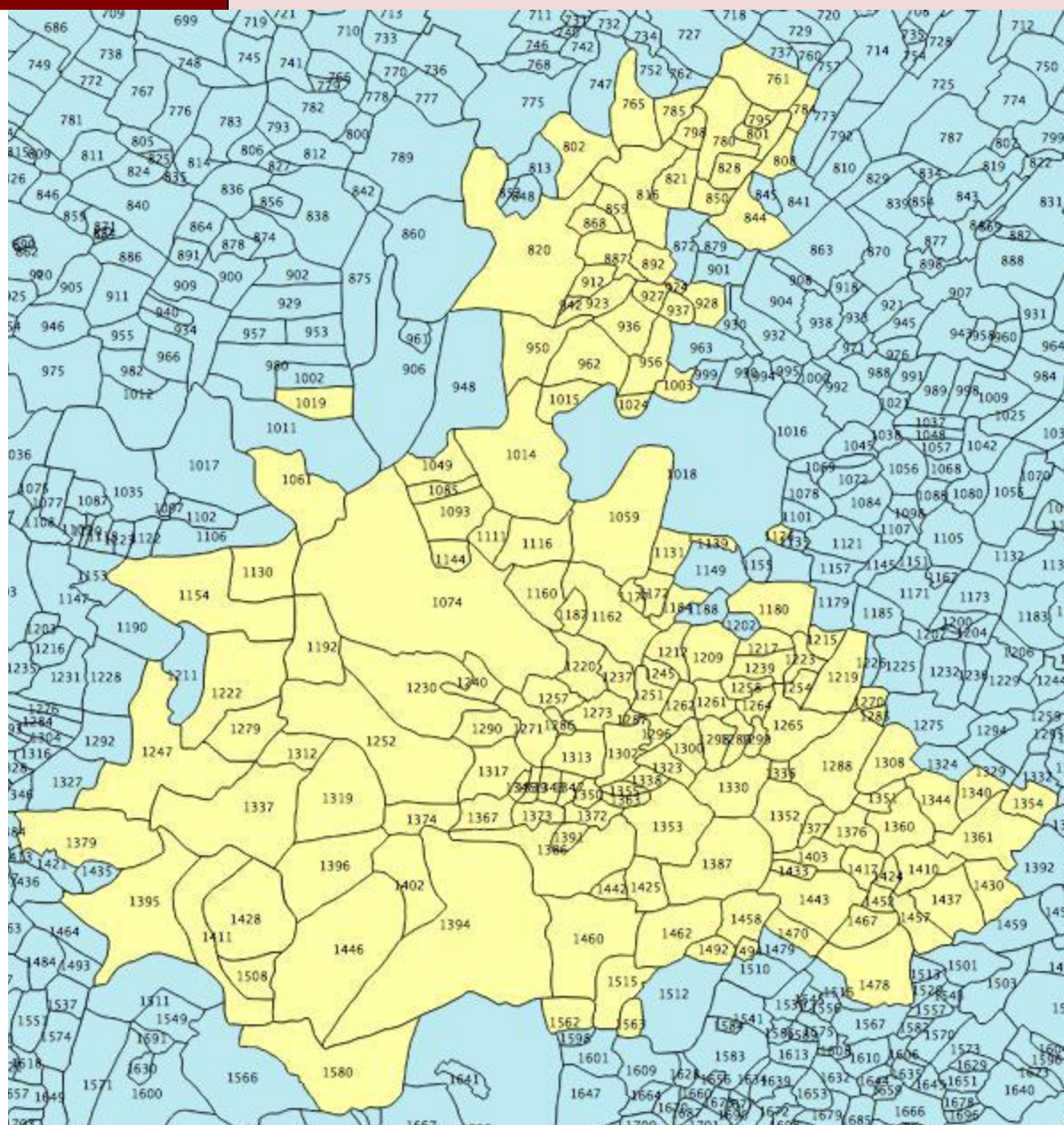












## Annex. 5 – Locations mapped on GIS application for a selected range of indicators

Locations with unique numbers mapped for key hazards, resources and capacities (data has been mapped for locations whose coordinates were available)	Data Source: District administration, Alwar	Drought-prone	Prone to industrial hazards	Prone to fire accidents	Stampede-prone	Prone to road accidents	Prone to train accidents	Prone to bore-well accidents	Flood-prone	Prone to conflicts	Availability of all weather roads	Availability of electricity	Committee constituted for acting on disasters	Availability of trained personnel	Availability of safe spaces	Volunteers identified
1 - Bhiwadi (CT) (GP: KHIJOORIWAS, Block: Tijara)																
2 - Rampura (GP: KAHRANI, Block: Tijara)								✓				✓				
3 - Shahdod (GP: KAHRANI, Block: Tijara)																
4 - Santhalka (GP: SANTHALKA, Block: Tijara)												✓			✓	
5 - Harchandpur (GP: KAHRANI, Block: Tijara)																
6 - Milakpur Goojar (GP: KHIJOORIWAS, Block: Tijara)																
7 - Seethal (GP: KHIJOORIWAS, Block: Tijara)																
8 - Khanpur (GP: KHIJOORIWAS, Block: Tijara)																
9 - Mundana Meo (GP: KAHRANI, Block: Tijara)																
10 - Amlaki (GP: KAHRANI, Block: Tijara)																
11 - Beela Heri (GP: KAHRANI, Block: Tijara)																
12 - Khijarpur (GP: KAHRANI, Block: Tijara)																
13 - Khijooriwas (GP: KHIJOORIWAS, Block: Tijara)																
14 - Ramchandrapura (GP: PARTAPUR, Block: Nimrana)																
15 - Raghunathpura (GP: PARTAPUR, Block: Nimrana)																
16 - Karendi (GP: KAHRANI, Block: Tijara)																
17 - Kahrani (GP: KAHRANI, Block: Tijara)																
18 - Beenjhpur (GP: PARTAPUR, Block: Nimrana)																
19 - Karenda (GP: KAHRANI, Block: Tijara)																
20 - Gadpur (GP: KAHRANI, Block: Tijara)																
21 - Godhan (GP: KHIJOORIWAS, Block: Tijara)																
22 - Partapur (GP: HUDIYA KALAN, Block: Nimrana)											✓	✓				✓
23 - Hudiya Kalan (GP: KATHOOWAS, Block: Nimrana)																
24 - Jaitpur (GP: HUDIYA KALAN, Block: Nimrana)			✓			✓					✓	✓				

25 - Kheri (GP: SARAI KALAN, Block: Mandawar)								✓		✓	✓				
26 - Hudiya Khurd (GP: KATHOOWAS, Block: Nimrana)															
27 - Phalsa (GP: KAHRANI, Block: Tijara)															
28 - Bahadari (GP: KAHRANI, Block: Tijara)															
29 - Udaipur (GP: KHIJOORIWAS, Block: Tijara)															
30 - Bhoodli (GP: KAHRANI, Block: Tijara)															
31 - Thara (GP: KHIJOORIWAS, Block: Tijara)															
32 - Banban (GP: KHIJOORIWAS, Block: Tijara)		✓	✓		✓					✓	✓			✓	
33 - Husaipur (GP: SARAI KALAN, Block: Mandawar)										✓	✓				
34 - Bandapur (GP: KAHRANI, Block: Tijara)	✓	✓		✓				✓		✓		✓		✓	
35 - Sare Kalan (GP: JORIYA, Block: Tijara)											✓			✓	
36 - Jhiwana (GP: KHIJOORIWAS, Block: Tijara)		✓	✓		✓					✓	✓			✓	
37 - Kalaka (GP: SEETHAL, Block: Tijara)															
38 - Joriya (GP: KAHRANI, Block: Tijara)															
39 - Sare Khurd (GP: JORIYA, Block: Tijara)															
40 - Kharkhari (GP: SARAI KALAN, Block: Mandawar)															
41 - Nagli Balai (GP: SANTO, Block: Nimrana)															
42 - Mahandika (GP: CHOOHARPUR, Block: Tijara)		✓									✓				
43 - Tatarpur (GP: KHIJOORIWAS, Block: Tijara)															
44 - Salarpur (GP: MAHESARA, Block: Tijara)		✓	✓	✓		✓		✓		✓	✓			✓	
45 - Shahpur (GP: SALARPUR, Block: Tijara)															
46 - Chaupanki (GP: SARAI KALAN, Block: Mandawar)															
47 - Mahtawas (GP: NANAGWAS, Block: Nimrana)	✓						✓			✓	✓			✓	✓
48 - Chak Ramdas (GP: KATHOOWAS, Block: Nimrana)															
49 - Kathoowas (GP: KATHOOWAS, Block: Nimrana)															
50 - Banbeerpur (GP: MAHESARA, Block: Tijara)		✓			✓					✓	✓			✓	
51 - Bibipur (GP: SALARPUR, Block: Tijara)		✓									✓			✓	
52 - Huseengpur (GP: SALARPUR, Block: Tijara)		✓				✓				✓	✓			✓	
53 - Part of Haryana State (GP: GIGLANA, Block: Nimrana)															
54 - Chhapar (GP: JHIWANA, Block: Tijara)		✓									✓			✓	
55 - Adeend (GP: NANAGWAS, Block: Nimrana)															
56 - Pathredi (GP: JHIWANA, Block: Tijara)		✓									✓			✓	
57 - Mandhan (GP: NANAGWAS, Block: Nimrana)	✓	✓			✓		✓				✓		✓	✓	✓
58 - Udhanwas (GP: CHOOHARPUR, Block: Tijara)		✓									✓				
59 - Kulawat (GP: CHOOHARPUR, Block: Tijara)		✓									✓				
60 - Santo (GP: SANTO, Block: Nimrana)															
61 - Rabadka (GP: MAHESARA, Block: Tijara)		✓	✓	✓	✓					✓	✓			✓	
62 - Khatiwas (GP: JHIWANA, Block: Tijara)															
63 - Gandhola (GP: JORIYA, Block: Tijara)		✓									✓			✓	
64 - Fakaruddinka (GP: JHIWANA, Block: Tijara)															
65 - Khohri Khurd (GP: JHIWANA, Block: Tijara)															

66 - Mangalpur (GP: KATHOOWAS, Block: Nimrana)																	
67 - Mahesara (GP: MAHESARA, Block: Tijara)		✓	✓		✓					✓	✓					✓	
68 - Raisarana (GP: GIGLANA, Block: Nimrana)																	
69 - Chooaharpur (GP: CHOOHARPUR, Block: Tijara)																	
70 - Ladiya (GP: JHIWANA, Block: Tijara)		✓						✓		✓	✓					✓	
71 - Akoli (GP: MAHESARA, Block: Tijara)																	
72 - Khuskara (GP: MAHESARA, Block: Tijara)		✓	✓		✓					✓	✓					✓	
73 - Porula (GP: GIGLANA, Block: Nimrana)																	
74 - Ladpuri (GP: JORIYA, Block: Tijara)		✓									✓						
75 - Daganheri (GP: MAHESARA, Block: Tijara)																	
76 - Burera (GP: MAHESARA, Block: Tijara)																	
77 - Khohri Kalan (GP: JORIYA, Block: Tijara)																	
78 - Karampur (GP: MAHESARA, Block: Tijara)																	
79 - Rundh Indor (GP: JORIYA, Block: Tijara)																	
80 - Giglana (GP: NANAGWAS, Block: Nimrana)										✓	✓					✓	✓
81 - Karoli (GP: MAHESARA, Block: Tijara)																	
82 - Beeghana Jat (GP: SANTO, Block: Nimrana)																	
83 - Mayapur (GP: JHIWANA, Block: Tijara)																	
84 - Guwalda (GP: MILAKPUR TURK, Block: Tijara)																	
85 - Gandwa (GP: CHOOHARPUR, Block: Tijara)		✓									✓						
86 - Nanagwas (GP: NANAGWAS, Block: Nimrana)			✓							✓	✓			✓			✓
87 - Indor (GP: CHOOHARPUR, Block: Tijara)																	
88 - Anandpur (GP: KANHAWAS, Block: Nimrana)																	
89 - Dhamawas (GP: MAHESARA, Block: Tijara)		✓			✓					✓	✓					✓	
90 - Tapookra (GP: MAHESARA, Block: Tijara)		✓			✓			✓		✓	✓			✓	✓		
91 - Lalpur (GP: BURHI BAWAL, Block: Kotkasim)					✓						✓						
92 - Karmsiwas (GP: MAHESARA, Block: Tijara)		✓			✓					✓	✓					✓	
93 - Lakhnor (GP: MASEET, Block: Tijara)																	
94 - Vijaynagar (GP: KHOONDROT, Block: Nimrana)																	
95 - Beeranwas (GP: UJOLI, Block: Kotkasim)																	
96 - Chawadi (GP: NANAGWAS, Block: Nimrana)										✓	✓			✓			✓
97 - Kaririwas (GP: MAHESARA, Block: Tijara)																	
98 - Ladamka (GP: MAHESARA, Block: Tijara)																	
99 - Khoondrot (GP: KANHAWAS, Block: Nimrana)																	
100 - Kamalpur (GP: MAHESARA, Block: Tijara)																	
101 - Burhi Bawal (GP: MAHESARA, Block: Tijara)																	
102 - Nibaheri (GP: MILAKPUR TURK, Block: Tijara)																	
103 - Basai (GP: MASEET, Block: Tijara)																	
104 - Dheekwar (GP: KANHAWAS, Block: Nimrana)																	
105 - Mirchooni (GP: MASEET, Block: Tijara)																	
106 - Dabarwas (GP: NANAGWAS, Block: Nimrana)										✓	✓						



148 - Meerpur (GP: BHONKAR, Block: Kotkasim)																	
149 - Silpata (GP: KANHARKA, Block: Kotkasim)																	
150 - Berawas Kalan (GP: BHONKAR, Block: Kotkasim)																	
151 - Talwana (GP: RAIWANA, Block: Nimrana)							✓			✓	✓					✓	
152 - Kutubpur (GP: BURHI BAWAL, Block: Kotkasim)																	
153 - Bhamoowas (GP: BHONKAR, Block: Kotkasim)										✓	✓					✓	
154 - Jamalpur (GP: KUTUBPUR, Block: Kotkasim)																	
155 - Patan Khurd (GP: MILAKPUR TURK, Block: Tijara)								✓			✓						
156 - Akleempura (GP: DOOMROLI, Block: Nimrana)																	
157 - Anaka (GP: BEELAHERI, Block: Kotkasim)																	
158 - Nihalpura (GP: AKLEEMPURA, Block: Nimrana)											✓						
159 - Bhonkar (GP: BHONKAR, Block: Kotkasim)				✓						✓	✓					✓	
160 - Patan Kalan (GP: MILAKPUR TURK, Block: Tijara)																	
161 - Kanharka (GP: BEELAHERI, Block: Kotkasim)																	
162 - Shriyani (GP: JONAYCHA KHURD, Block: Nimrana)																	
163 - Bhamraka (GP: MILAKPUR TURK, Block: Tijara)							✓				✓	✓				✓	
164 - Doomroli (GP: KHOHAR, Block: Behror)																	
165 - Adeepur (GP: MILAKPUR TURK, Block: Tijara)																	
166 - Jakopur (GP: BEELAHERI, Block: Kotkasim)											✓					✓	✓
167 - Pratappur Chak No. 1 (GP: GHEELLOT, Block: Nimrana)																	
168 - Matawas (GP: BHONKAR, Block: Kotkasim)																	
169 - Jagmal Heri (GP: KHIDARPUR, Block: Tijara)																	
170 - Baghana (GP: BEELAHERI, Block: Kotkasim)							✓				✓	✓				✓	
171 - Teuwas (GP: BHONKAR, Block: Kotkasim)											✓					✓	
172 - Nareda Khurd (GP: DOOMROLI, Block: Nimrana)											✓						
173 - Alampur (GP: BEELAHERI, Block: Kotkasim)																	
174 - Majra (GP: MAJRA, Block: Nimrana)																	
175 - Gotoli (GP: MILAKPUR TURK, Block: Tijara)											✓	✓				✓	
176 - Khidarpur (GP: MILAKPUR TURK, Block: Tijara)											✓	✓				✓	
177 - Googal Kota (GP: PALAWA, Block: Mandawar)																	
178 - Kotkasim (GP: KUTUBPUR, Block: Kotkasim)	✓					✓			✓		✓	✓					✓
179 - Jonaycha Kalan (GP: SHRIYANI, Block: Nimrana)																	
180 - Sherpur (GP: KUTUBPUR, Block: Kotkasim)				✓							✓	✓				✓	
181 - Dalawas (GP: BHONKAR, Block: Kotkasim)												✓				✓	✓
187 - Chowki (GP: KUTUBPUR, Block: Kotkasim)							✓				✓	✓					
188 - Chawandi (GP: TEUWAS, Block: Kotkasim)												✓				✓	
199 - Kasimpur (GP: BEELAHERI, Block: Kotkasim)											✓	✓				✓	
200 - Joriya (GP: KUTUBPUR, Block: Kotkasim)																	
201 - Naisarana (GP: KHOHAR, Block: Behror)																	
202 - Nanagheri (GP: TEUWAS, Block: Kotkasim)																	
203 - Dabhera (GP: TEUWAS, Block: Kotkasim)																	

204 - Narooki (GP: KUTUBPUR, Block: Kotkasim)	✓							✓	✓	✓				
205 - Binoliya (GP: TEUWAS, Block: Kotkasim)														
206 - Rabhana (GP: KHIDARPUR, Block: Tijara)														
207 - Dausod (GP: KHOHAR, Block: Behror)														
208 - Salarpur (GP: DAULATSINGHPURA, Block: Nimrana)														
209 - Bhatkol (GP: KHIDARPUR, Block: Tijara)														
210 - Siroli Kalan (GP: KHIDARPUR, Block: Tijara)			✓						✓	✓			✓	
211 - Mukandsinghpura (GP: MAJRI KALAN, Block: Nimrana)	✓									✓				✓
212 - Majari Khurd (GP: MAJRI KALAN, Block: Nimrana)													✓	✓
213 - Guwana (GP: BHAGWARI KHURD, Block: Behror)	✓			✓					✓				✓	
214 - Abhanpur (GP: KHIDARPUR, Block: Tijara)														
215 - Bichhala (GP: BICHHALA, Block: Tijara)					✓				✓	✓			✓	
216 - Dhodhakari (GP: SHAHJAHANPUR, Block: Nimrana)									✓	✓				
217 - Lamachpur (GP: PALAWA, Block: Mandawar)														
218 - Salahera (GP: BICHHALA, Block: Tijara)									✓				✓	
219 - Banthala (GP: KHOHAR, Block: Behror)														
220 - Ladpur (GP: KUTUBPUR, Block: Kotkasim)														
221 - Neemrana (GP: NEEMRANA, Block: Nimrana)														
222 - Rodwal (GP: MAJRI KALAN, Block: Nimrana)														
223 - Pavti (GP: KHIDARPUR, Block: Tijara)														
224 - Bani Jonaycha (GP: SHAHJAHANPUR, Block: Nimrana)									✓	✓			✓	
225 - Raniyawas (GP: GHEEKAKA, Block: Kotkasim)														
226 - Shyodansinghpura (GP: KHOHAR, Block: Behror)														
227 - Shadipur (GP: ROOPBAS, Block: Tijara)														
228 - Alipur (GP: KHANPUR AHEERAN, Block: Kotkasim)														
229 - Chaubara (GP: PALAWA, Block: Mandawar)														
230 - Umraogarh (GP: NEEMRANA, Block: Nimrana)		✓			✓									
231 - Heeragarh (GP: DAULATSINGHPURA, Block: Nimrana)														
232 - Doomhera (GP: MUNDANA, Block: Tijara)														
233 - Meoli (GP: KHANPUR AHEERAN, Block: Kotkasim)														
234 - Palawa (GP: BEEJWAD CHAUHAN, Block: Mandawar)										✓			✓	✓
235 - Jat Gaonra (GP: JAKHRANA KALAN, Block: Behror)														
236 - Siroli Khurd (GP: KHIDARPUR, Block: Tijara)				✓					✓	✓			✓	
237 - Peeplana (GP: KHIDARPUR, Block: Tijara)														
238 - Sanchod (GP: SEEL GAON, Block: Mandawar)														
239 - Belni (GP: SHAHJAHANPUR, Block: Nimrana)									✓	✓				
240 - Kohar (GP: BOORHWAL, Block: Behror)														
241 - Shahjahanpur (GP: FAULADPUR, Block: Nimrana)														
242 - Bhagwari Khurd (GP: JAKHRANA KALAN, Block: Behror)										✓				
243 - Begampur (GP: GHEEKAKA, Block: Kotkasim)														
244 - Mirzapur (GP: PALAWA, Block: Mandawar)														



295 - Basni (GP: KHANPUR AHEERAN, Block: Kotkasim)																	
296 - Pratapsinghpura (GP: PRATAPSINGHPURA, Block: Nimrana)		✓			✓					✓	✓				✓		
297 - Sanoda (GP: GUNSAR, Block: Kotkasim)																	
298 - Hulmana Kalan (GP: BEEJWAD CHAUHAN, Block: Mandawar)										✓	✓				✓	✓	
299 - Dawani (GP: BOORHWAL, Block: Behror)	✓		✓							✓	✓				✓		✓
320 - Jalaka (GP: GUNSAR, Block: Kotkasim)											✓				✓		
321 - Palpur (GP: PALPUR, Block: Tijara)																	
322 - Molawas (GP: MUNDANWARA KALAN, Block: Mandawar)											✓						
323 - Alapur Meo (GP: PALPUR, Block: Tijara)																	
324 - Magha Ka Majra (GP: TIGANWA, Block: Kotkasim)																	
325 - Majrakath (GP: BHOONGARA AHEER, Block: Mandawar)																	
326 - Googariya (GP: NAGAL KHODIYA, Block: Behror)																	
327 - Kaliya Hoda (GP: DHOONDHARIYA, Block: Behror)																	
328 - Bhoopseda (GP: BOORHWAL, Block: Behror)																	
329 - Ajarka (GP: DARBARPUR, Block: Mandawar)																	
330 - Fatehpura (GP: DHOONDHARIYA, Block: Behror)																	
331 - Kheral (GP: GUNSAR, Block: Kotkasim)																	
332 - Sanoli (GP: BHOONGARA AHEER, Block: Mandawar)																	
333 - Kani (GP: KHANPUR AHEERAN, Block: Kotkasim)																	
334 - Nibhor (GP: NAGAL KHODIYA, Block: Behror)										✓	✓				✓		
335 - Nangal Siya (GP: AJARKA, Block: Mandawar)																	
336 - Majri Goojar (GP: HEENGWAHERA, Block: Tijara)																	
337 - Khohra Thakran (GP: TIGANWA, Block: Kotkasim)			✓					✓			✓						✓
338 - Luhadera (GP: PALPUR, Block: Tijara)		✓								✓	✓				✓		
339 - Heengwahera (GP: SHAHBAD, Block: Tijara)																	
340 - Dhoondhariya (GP: RIWALI, Block: Behror)																	
341 - Mohalariyan (GP: KOLILA JOGA, Block: Nimrana)		✓			✓					✓	✓				✓		
342 - Baliyawas (GP: PALPUR, Block: Tijara)										✓	✓						
343 - Chak Muradpur (GP: RIWALI, Block: Behror)																	
344 - Beeghana (GP: DHOONDHARIYA, Block: Behror)																	
345 - Antpura (GP: KOHRANA, Block: Behror)										✓	✓				✓		
346 - Darbarpur (GP: DARBARPUR, Block: Mandawar)			✓					✓		✓	✓				✓		
347 - Aheer Basna (GP: TIGANWA, Block: Kotkasim)			✓					✓			✓						✓
348 - Nangal (GP: ROOPBAS, Block: Tijara)																	
349 - Nagli Jageer (GP: NAGAL KHODIYA, Block: Behror)																	
350 - Boorhwal (GP: RIWALI, Block: Behror)																	
351 - Kohrana (GP: KHOHRI, Block: Behror)																	
352 - Kultajpur (GP: ROOPBAS, Block: Tijara)										✓	✓				✓		
353 - Sirod Kalan (GP: AJARKA, Block: Mandawar)																	
354 - Kerwa (GP: GUNSAR, Block: Kotkasim)																	
355 - Bhojrajka (GP: HEENGWAHERA, Block: Tijara)																	

356 - Dheerdhoka (GP: GUNSAR, Block: Kotkasim)																	
357 - Tijara (M) (GP: ROOPBAS, Block: Tijara)																	
358 - Kolila Sanga (GP: KOLILA JOGA, Block: Nimrana)							✓			✓	✓		✓	✓			
359 - Roopbas (GP: ROOPBAS, Block: Tijara)																	
360 - Sirod Khurd (GP: AJARKA, Block: Mandawar)																	
361 - Bheeteda (GP: RIWALI, Block: Behror)																	
362 - Ibrahimpur @ Virampur (GP: PALPUR, Block: Tijara)																	
363 - Naglisadh (GP: RAMSINGHPURA, Block: Behror)																	
364 - Bhoongara Thethar (GP: KARNI KOT, Block: Mandawar)																	
365 - Thethar Basna (GP: TIGANWA, Block: Kotkasim)			✓								✓					✓	
366 - Nangal Udiya (GP: GADOOWAS, Block: Mandawar)																	
367 - Kolila Joga (GP: BHOONGARA AHEER, Block: Mandawar)																	
368 - Nagal Khodiya (GP: RAMSINGHPURA, Block: Behror)																	
369 - Jonal (GP: TIGANWA, Block: Kotkasim)			✓								✓					✓	
370 - Asleempur (GP: SHAHBAD, Block: Tijara)																	
371 - Chandi Chana (GP: RIWALI, Block: Behror)																	
372 - Dhaki (GP: SHAHBAD, Block: Tijara)																	
373 - Daika (GP: GUNSAR, Block: Kotkasim)																	
374 - Udaipur (GP: HEENGWAHERA, Block: Tijara)																	
375 - Gunsar (GP: GUNSAR, Block: Kotkasim)											✓					✓	
376 - Sundarwari (GP: DARBARPUR, Block: Mandawar)											✓						
377 - Bhanot (GP: SIHALI KHURD, Block: Mandawar)																	
378 - Hada Heri (GP: TIGANWA, Block: Kotkasim)																	
379 - Golawas (GP: RAMSINGHPURA, Block: Behror)	✓										✓	✓				✓	
380 - Milakpur (GP: RIWALI, Block: Behror)																	
381 - Karwar (GP: HEENGWAHERA, Block: Tijara)																	
382 - Majra (GP: AJARKA, Block: Mandawar)																	
383 - Arandka (GP: ROOPBAS, Block: Tijara)																	
384 - Bhoodki (GP: SHAHBAD, Block: Tijara)																	
385 - Bijorwas (GP: RAMSINGHPURA, Block: Behror)	✓				✓						✓	✓				✓	
386 - Riwali (GP: RIWALI, Block: Behror)					✓											✓	✓
387 - Mawri (GP: RAMSINGHPURA, Block: Behror)					✓						✓						
388 - Mundanwara Kalan (GP: KARNI KOT, Block: Mandawar)			✓								✓	✓				✓	
389 - Dooghera (GP: RIWALI, Block: Behror)																	
390 - Sorwa (GP: RAMSINGHPURA, Block: Behror)																	
391 - Hamjapur (GP: RIWALI, Block: Behror)											✓						
392 - Sihali Khurd (GP: TIGANWA, Block: Kotkasim)																	
393 - Laksiwas (GP: MAHARAJWAS, Block: Behror)											✓	✓				✓	
394 - Rajdhoki (GP: SHAHBAD, Block: Tijara)																	
395 - Bandra (GP: SHAHBAD, Block: Tijara)																	
396 - Shahbad (GP: SHAHBAD, Block: Tijara)											✓	✓				✓	

397 - Palpur (GP: GUNSAR, Block: Kotkasim)																	
398 - Sihali Kalan (GP: TIGANWA, Block: Kotkasim)																	
399 - Bhoongara Aheer (GP: KARNI KOT, Block: Mandawar)																	
400 - Tohra (GP: SHAHBAD, Block: Tijara)												✓				✓	
401 - Sarai Kalan (GP: GADOOWAS, Block: Mandawar)							✓				✓	✓			✓	✓	✓
402 - Ikrotiya (GP: GUNSAR, Block: Kotkasim)	✓											✓				✓	
403 - Nangal Saliya (GP: TIGANWA, Block: Kotkasim)	✓	✓	✓		✓						✓	✓				✓	✓
404 - Shahjadpur (GP: KARNI KOT, Block: Mandawar)																	
405 - Muradwas (GP: ROOPBAS, Block: Tijara)											✓	✓				✓	
406 - Kolila Rawad (GP: BHOONGARA AHEER, Block: Mandawar)																	
407 - Khatan Khera (GP: MACHAL, Block: Behror)											✓	✓			✓		
408 - Jasai (GP: RAJWARA, Block: Mandawar)																	
409 - Sarhheta (GP: ROOPBAS, Block: Tijara)											✓	✓				✓	
410 - Maharajwas (GP: RAMSINGHPURA, Block: Behror)	✓										✓	✓				✓	
411 - Mundanwara Khurd (GP: KARNI KOT, Block: Mandawar)																	
412 - Mainaki (GP: SHAHBAD, Block: Tijara)											✓	✓				✓	
413 - Todarpur (GP: BALLOOWAS, Block: Mandawar)																	
414 - Patan Aheer (GP: GUNSAR, Block: Kotkasim)												✓				✓	
415 - Ramsinghpura (GP: MACHAL, Block: Behror)																	
416 - Paharwas (GP: MACHH ROLI, Block: Kishangarh Bas)																	
417 - Shahmat Nagar (GP: SHAHBAD, Block: Tijara)																	
418 - Jogawad (GP: BALLOOWAS, Block: Mandawar)											✓	✓	✓	✓	✓	✓	✓
419 - Khohri (GP: MAJRI KHOLA, Block: Mandawar)																	
420 - Sagli (GP: RAMSINGHPURA, Block: Behror)																	
421 - Rai Khera (GP: SHAHBAD, Block: Tijara)																	
422 - Fatiyabad (GP: MACHH ROLI, Block: Kishangarh Bas)																	
423 - Bantkhani (GP: RIWALI, Block: Behror)																	
424 - Untoli (GP: TASEENG, Block: Behror)																	
425 - Karni Kot (GP: MAJRI KHOLA, Block: Mandawar)																	
426 - Majri Bhanda (GP: PEEPLI, Block: Mandawar)											✓	✓				✓	
427 - Machal (GP: RIWALI, Block: Behror)																	
428 - Khera (GP: MACHH ROLI, Block: Kishangarh Bas)												✓				✓	
429 - Ibrahimpur Mafi (GP: SHAHBAD, Block: Tijara)																	
430 - Banhad (GP: KHOHRI, Block: Behror)											✓	✓					
431 - Lahdod (GP: NANGAL SALIYA, Block: Kotkasim)	✓										✓	✓				✓	✓
432 - Jagiwara (GP: ULAHERI, Block: Mandawar)							✓					✓					✓
433 - Mandha (GP: MACHH ROLI, Block: Kishangarh Bas)			✓				✓										
434 - Keeratsinghpura (GP: BHOONGARA AHEER, Block: Mandawar)																	
435 - Nasarpur (GP: RAMSINGHPURA, Block: Behror)					✓							✓					
436 - Kadaiya (GP: BAGHERI KHURD, Block: Kotkasim)																	
437 - Dahmi (GP: RIWALI, Block: Behror)					✓							✓					✓



479 - Birsangwas (GP: CHANDPUR, Block: Mandawar)																	
480 - Kankar Dopa (GP: MACHAL, Block: Behror)																	
481 - Alawalpur (GP: MACHH ROLI, Block: Kishangarh Bas)																	
482 - Mundiya Khera (GP: PEEPLI, Block: Mandawar)																	
483 - Jharoda (GP: RAMSINGHPURA, Block: Behror)						✓											
484 - Gahankhar (GP: MACHH ROLI, Block: Kishangarh Bas)																	
485 - Ram Nagar (GP: BHINDOOSI, Block: Tijara)																	
486 - Swaroop Sarai (GP: PEEPLI, Block: Mandawar)																	
487 - Beraheri (GP: BAGHERI KHURD, Block: Kotkasim)										✓	✓				✓	✓	
488 - Mahmoodpur Nagaliya (GP: TASEENG, Block: Behror)																	
489 - Mosampur (GP: MACHH ROLI, Block: Kishangarh Bas)																	
490 - Googal Heri (GP: BAGHERI KHURD, Block: Kotkasim)																	
491 - Mandha (GP: SHYOPUR, Block: Mandawar)																	
492 - Jharka (GP: SHYOPUR, Block: Mandawar)																	
493 - Mirzapur (GP: BAGHERI KHURD, Block: Kotkasim)																	
494 - Salkhar (GP: BAGHERI KHURD, Block: Kotkasim)										✓	✓				✓	✓	
495 - Bhindoosi (GP: BHINDOOSI, Block: Tijara)									✓	✓	✓				✓		
496 - Padmara Khurd (GP: SODAWAS, Block: Mandawar)										✓	✓	✓			✓	✓	
497 - Soorawas (GP: SHAHBAD, Block: Tijara)																	
498 - Ulaheer (GP: MENPUR, Block: Mandawar)	✓										✓						
499 - Bilaspur (GP: HASANPUR MAFI, Block: Tijara)																	
500 - Maliyar Jatt (GP: JAIROLI, Block: Tijara)										✓	✓						
501 - Nangal Raniya (GP: MUNDAWAR, Block: Mandawar)	✓										✓						
502 - Basai Beerthal (GP: MACHH ROLI, Block: Kishangarh Bas)																	
503 - Khapariya (GP: TASEENG, Block: Behror)	✓								✓		✓				✓		
504 - Bagheri Khurd (GP: BAGHERI KHURD, Block: Kotkasim)										✓	✓				✓	✓	
505 - Kaushalpur (GP: BAGHERI KHURD, Block: Kotkasim)																	
506 - Mundawar (GP: SHYOPUR, Block: Mandawar)										✓	✓				✓	✓	
507 - Bheenwada (GP: HATOONDI, Block: Mandawar)																	
508 - Gandhi Nagar (GP: SHYOPUR, Block: Mandawar)																	
509 - Koompur (GP: BAGHERI KHURD, Block: Kotkasim)																	
510 - Chhapur (GP: SODAWAS, Block: Mandawar)										✓	✓	✓			✓		
511 - Rambas (GP: PEEPLI, Block: Mandawar)																	
512 - Garhi (GP: SHYOPUR, Block: Mandawar)								✓		✓	✓						
513 - Baghor (GP: BAGHOR, Block: Tijara)																	
514 - Krishan Nagar (GP: TASEENG, Block: Behror)										✓	✓				✓		
515 - Moonpur Mewan (GP: BAGHERI KHURD, Block: Kotkasim)																	
516 - Mau (GP: PEEPLI, Block: Mandawar)																	
517 - Tinkiruri (GP: SHYOPUR, Block: Mandawar)																	
518 - Taseeng (GP: TASEENG, Block: Behror)						✓				✓	✓				✓		
519 - Naugawan (GP: HASANPUR MAFI, Block: Tijara)																	

520 - Kalyanpura (GP: JAGUWAS, Block: Behror)																	
521 - Moondiya Khera (GP: TASEENG, Block: Behror)																	
522 - Surajpura (GP: PEEPLI, Block: Mandawar)																	
523 - Machh Roli (GP: MACHH ROLI, Block: Kishangarh Bas)																	
524 - Jaguwas (GP: JAGUWAS, Block: Behror)				✓	✓				✓	✓	✓	✓	✓	✓	✓		
525 - Kalooka (GP: HATOONDI, Block: Mandawar)																	
526 - Daulat Nagar Majra (GP: BAGHERI KHURD, Block: Kotkasim)										✓	✓				✓	✓	
527 - Bagheri Kalan (GP: BAGHERI KHURD, Block: Kotkasim)																	
528 - Ahamlaka (GP: PHULLABAS, Block: Tijara)																	
529 - Kakrali (GP: MACHH ROLI, Block: Kishangarh Bas)					✓						✓					✓	
530 - Chamroda (GP: BHINDOOSI, Block: Tijara)										✓	✓					✓	
531 - Maliyar Gurjar (GP: JAIROLI, Block: Tijara)				✓						✓	✓					✓	
532 - Bichpuri (GP: BHINDOOSI, Block: Tijara)										✓							
533 - Gothra (GP: GOTHRA, Block: Tijara)																	
534 - Dhokal Nagar (GP: HATOONDI, Block: Mandawar)																	
535 - Karoda (GP: SHAMDA, Block: Mandawar)																	
536 - Kharkhara (GP: TASEENG, Block: Behror)																	
537 - Sodawas (GP: SHAMDA, Block: Mandawar)										✓	✓	✓				✓	
538 - Siya Khoh (GP: PEEPLI, Block: Mandawar)																	
539 - Shorwa (GP: BAGHERI KHURD, Block: Kotkasim)																	
540 - Baijalhera (GP: BHINDOOSI, Block: Tijara)											✓					✓	
541 - Neemli (GP: JAIROLI, Block: Tijara)																	
542 - Harsoli (GP: SHYOPUR, Block: Mandawar)						✓					✓						
543 - Hatoondi (GP: HATOONDI, Block: Mandawar)										✓	✓						
544 - Peepli (GP: HATOONDI, Block: Mandawar)																	
545 - Gadhoj (GP: TASEENG, Block: Behror)			✓								✓					✓	
546 - Began Heri (GP: PHULLABAS, Block: Tijara)																	
547 - Dhis (GP: SODAWAS, Block: Mandawar)																	
548 - Talwar (GP: GUJARWAS, Block: Behror)				✓	✓				✓	✓	✓	✓	✓	✓	✓		
549 - Kherki (GP: GADHOJ, Block: Behror)																	
550 - Bolni (GP: BHINDOOSI, Block: Tijara)																	
551 - Ajmeripura (GP: SODAWAS, Block: Mandawar)																	
552 - Alamdeeka (GP: TARWALA, Block: Kishangarh Bas)																	
553 - Dhidhor (GP: GADHOJ, Block: Behror)																	
554 - Shahzadpur Nangaliya (GP: GUJARWAS, Block: Behror)																	
555 - Gothari (GP: MACHH ROLI, Block: Kishangarh Bas)										✓	✓					✓	
556 - Rundh Gol (GP: JAIROLI, Block: Tijara)																	
557 - Kokawas (GP: HATOONDI, Block: Mandawar)																	
558 - Raipur (GP: JAIROLI, Block: Tijara)																	
559 - Teetarka (GP: BHINDOOSI, Block: Tijara)																	
560 - Shahjadpur (GP: BAGHERI KHURD, Block: Kotkasim)																	

561 - Nagliya (GP: MACHH ROLI, Block: Kishangarh Bas)																	
562 - Jalalpur (GP: BABERI, Block: Bansur)																	
563 - Sherpur (GP: GOONTI, Block: Behror)																	
564 - Gokalpura (GP: JAGUWAS, Block: Behror)																	
565 - Bagthala (GP: MANCHA, Block: Kishangarh Bas)										✓	✓				✓		
566 - Kankar Chhaja (GP: GADHOJ, Block: Behror)																	
567 - Poondraka (GP: MACHH ROLI, Block: Kishangarh Bas)																	
568 - Cheeruni (GP: HATOONDI, Block: Mandawar)																	
569 - Jhiryana (GP: TARWALA, Block: Kishangarh Bas)																	
570 - Phullabas (GP: JAIROLI, Block: Tijara)											✓				✓	✓	
571 - Musepur (GP: JAIROLI, Block: Tijara)											✓				✓	✓	
572 - Pataliya (GP: SHYOPUR, Block: Mandawar)																	
573 - Shyopur (GP: PATALIYA, Block: Kotkasim)																	
574 - Sadhooka (GP: TARWALA, Block: Kishangarh Bas)																	
575 - Jatiyana (GP: TARWALA, Block: Kishangarh Bas)																	
576 - Goonti (GP: GADHOJ, Block: Behror)																	
577 - Menpur (GP: HATOONDI, Block: Mandawar)																	
578 - Dotana (GP: LANGARWAS, Block: Kishangarh Bas)																	
579 - Shahpur (GP: TARWALA, Block: Kishangarh Bas)																	
580 - Seokhera (GP: MACHH ROLI, Block: Kishangarh Bas)																	
581 - Mancha (GP: LANGARWAS, Block: Kishangarh Bas)																	
582 - Jhajharpur (GP: SHAMDA, Block: Mandawar)										✓	✓	✓			✓		
583 - Shekhpur Jatt (GP: JAIROLI, Block: Tijara)											✓				✓	✓	
584 - Momanpur (GP: GUJARWAS, Block: Behror)				✓	✓				✓	✓	✓	✓	✓	✓	✓		
585 - Gol (GP: JAIROLI, Block: Tijara)			✓							✓	✓				✓	✓	
586 - Tohri (GP: TARWALA, Block: Kishangarh Bas)																	
587 - Nangli Pathan (GP: LANGARWAS, Block: Kishangarh Bas)																	
588 - Sahoowas (GP: MACHH ROLI, Block: Kishangarh Bas)										✓	✓				✓		
589 - Lakheempur (GP: SODAWAS, Block: Mandawar)										✓	✓					✓	
590 - Doonwas (GP: BABERI, Block: Bansur)																	
591 - Nangli Mewan (GP: TARWALA, Block: Kishangarh Bas)																	
592 - Nangli Jatan (GP: PATALIYA, Block: Kotkasim)			✓			✓				✓	✓				✓		
593 - Renagiri (GP: PATALIYA, Block: Kotkasim)																	
594 - Shyampur (GP: GOONTI, Block: Behror)																	
595 - Badheen (GP: SHAMDA, Block: Mandawar)										✓	✓					✓	
596 - Faizpur (GP: MAHOND, Block: Kishangarh Bas)																	
597 - Santhalka (GP: TARWALA, Block: Kishangarh Bas)																	
598 - Bhajanawas (GP: SHAMDA, Block: Mandawar)										✓	✓					✓	
599 - Sarbilandpura (GP: MOHAMMADPUR GOOJAR, Block: Behror)				✓	✓				✓	✓	✓	✓	✓	✓	✓		
600 - Qyara (GP: BABARIYA, Block: Bansur)																	
601 - Shimla (GP: MOHAMMADPUR GOOJAR, Block: Behror)																	





684 - Basai Narooka (GP: GOPIPURA, Block: Mandawar)																	
685 - Jaggoowas (GP: SHAMDA, Block: Mandawar)																	
686 - Morodi (GP: BABERI, Block: Bansur)												✓				✓	
687 - Dantla (GP: RESGAN, Block: Mandawar)																	
688 - Raipur (GP: PEHAL, Block: Mandawar)																	
689 - Cheet Ghana (GP: MANCHA, Block: Kishangarh Bas)																	
690 - Rundh Gidawara (GP: JAIROLI, Block: Tijara)																	
691 - Sarpur (GP: JAIROLI, Block: Tijara)																	
692 - Kherla (GP: BAS KRIPALNAGAR, Block: Kishangarh Bas)																	
693 - Moosa Khera (GP: MOOSA KHERA, Block: Kishangarh Bas)																	
694 - Chhabriwas (GP: BABARIYA, Block: Bansur)																	
695 - Rayli (GP: BABARIYA, Block: Bansur)																	
696 - Malloobas (GP: SHAMDA, Block: Mandawar)																	
697 - Nangal Lakha (GP: NANGAL LAKHA, Block: Bansur)												✓	✓			✓	
698 - Manothadi (GP: JAIROLI, Block: Tijara)																	
699 - Babariya (GP: BABERI, Block: Bansur)																	
700 - Nangali Ojha (GP: RESGAN, Block: Mandawar)																	
701 - Sukhman Heri (GP: RESGAN, Block: Mandawar)																	
702 - Dadarhera (GP: , Block: Kishangarh Bas)	✓											✓	✓			✓	
703 - Mirzapur (GP: JAIROLI, Block: Tijara)																	
704 - Nangal Baola (GP: PEHAL, Block: Mandawar)																	
705 - Majra Aheer (GP: HARSORA, Block: Bansur)																	
706 - Kutiyapur (GP: MOOSA KHERA, Block: Kishangarh Bas)													✓			✓	
707 - Shahpur (GP: RESGAN, Block: Mandawar)																	
708 - Baghor (GP: BAMBORA, Block: Kishangarh Bas)																	
709 - Isra Ka Bas (GP: BABERI, Block: Bansur)			✓	✓	✓							✓	✓			✓	
710 - Harsora (GP: BAMANWAS, Block: Bansur)			✓		✓							✓	✓			✓	
711 - Badli (GP: RANOTH, Block: Mandawar)	✓											✓	✓				✓
712 - Dongra (GP: MOOSA KHERA, Block: Kishangarh Bas)																	
713 - Ladpur (GP: TATARPUR, Block: Mandawar)																	
714 - Ismalpur (GP: BAMBORA, Block: Kishangarh Bas)																	
715 - Tehatra (GP: ISMALPUR, Block: Kishangarh Bas)																	
716 - Bidarka (GP: VRISANGPUR, Block: Kishangarh Bas)			✓						✓			✓	✓			✓	
717 - Chaundawata (GP: BAGHORA, Block: Kishangarh Bas)																	
718 - Agwani (GP: RESGAN, Block: Mandawar)																	
719 - Deosan (GP: BABARIYA, Block: Bansur)																	
720 - Nangla Doongar (GP: , Block: Kishangarh Bas)																	
721 - Bhaggoo Ka Bas (GP: DEOSAN, Block: Bansur)																	
722 - Baghora (GP: VRISANGPUR, Block: Kishangarh Bas)													✓			✓	
723 - Nangal Mohammadpur (GP: MOOSA KHERA, Block: Kishangarh Bas)																	
724 - Vrisangpur (GP: BAGHORA, Block: Kishangarh Bas)																	

725 - Rundh Ismailpur (GP: MAHRAMPUR, Block: Kishangarh Bas)																	
726 - Padasala (GP: RAGHUNATHGARH, Block: Ramgarh)																	
727 - Mator (GP: RESGAN, Block: Mandawar)	✓				✓						✓				✓		
728 - Pahar Samlat (GP: BAMBORA, Block: Kishangarh Bas)																	
729 - Patan Mewan (GP: RESGAN, Block: Mandawar)																	
730 - Nyana (GP: MOOSA KHERA, Block: Kishangarh Bas)											✓				✓	✓	
731 - Ikrotiya (GP: RANOTH, Block: Mandawar)																	
732 - Naredi (GP: RANOTH, Block: Mandawar)	✓										✓				✓		
733 - Chhipari (GP: BAMANWAS, Block: Bansur)			✓	✓	✓						✓	✓			✓		
734 - Sorkha Khurd (GP: SORKHA KALAN, Block: Mandawar)																	
735 - Ranoli (GP: BAMBORA, Block: Kishangarh Bas)						✓					✓						
8.741261388 - (GP: , Block: )																	
746 - Rundh (GP: RANOTH, Block: Mandawar)					✓						✓	✓			✓	✓	
747 - Jeendoli (GP: BEHROJ, Block: Mandawar)																	
748 - Mugalpur (GP: BABERI, Block: Bansur)																	
749 - Parsa Ka Bas (GP: MAHANPUR, Block: Bansur)												✓					
750 - Khanpur Mewan (GP: MOOSA KHERA, Block: Kishangarh Bas)											✓	✓			✓	✓	
751 - Lalpuri (GP: VRISANGPUR, Block: Kishangarh Bas)																	
752 - Bari (GP: JEENDOLI, Block: Mandawar)																	
753 - Odaka (GP: VRISANGPUR, Block: Kishangarh Bas)																	
754 - Bhadook (GP: BAMBORA, Block: Kishangarh Bas)																	
755 - Khohra Karmali (GP: VRISANGPUR, Block: Kishangarh Bas)																	
756 - Kala Ghata (GP: PATA, Block: Ramgarh)																	
757 - Shyamaka (GP: ISMALPUR, Block: Kishangarh Bas)											✓				✓	✓	
758 - Patan Bhan (GP: VRISANGPUR, Block: Kishangarh Bas)																	
759 - Ukhalhera (GP: MAHANPUR, Block: Bansur)						✓					✓						
760 - Ballabhgram (GP: PATAN MEWAN, Block: Kishangarh Bas)					✓						✓	✓			✓		
761 - Siwana (GP: GHATLA, Block: Umren)	✓																
762 - Birtoli (GP: SORKHA KALAN, Block: Mandawar)	✓										✓				✓		
763 - Chor Basai (GP: MOOSA KHERA, Block: Kishangarh Bas)											✓				✓		
764 - Kothiya (GP: NANGAL LAKHA, Block: Bansur)						✓					✓						
765 - Sorkha Kalan (GP: CHANDOLI, Block: Umren)																	
766 - Narol (GP: BAMANWAS, Block: Bansur)											✓	✓					
767 - Goonta (GP: SHAHPUR, Block: Bansur)																	
768 - Azizpur (GP: TATARPUR, Block: Mandawar)																	
769 - Babera (GP: LOYATI, Block: Bansur)						✓					✓						
770 - Talwas (GP: BAMANWAS, Block: Bansur)											✓	✓					
771 - Balrampur (GP: VRISANGPUR, Block: Kishangarh Bas)																	
772 - Meerapur (GP: MAHANPUR, Block: Bansur)																	
773 - Jeelota (GP: ISMALPUR, Block: Kishangarh Bas)																	
774 - Ghasoli (GP: MAHRAMPUR, Block: Kishangarh Bas)					✓						✓				✓		

775 - Behroj (GP: TATARPUR, Block: Mandawar)					✓					✓	✓		✓	✓	
776 - Shahpur (GP: SHAHPUR, Block: Bansur)															
777 - Kishorpura (GP: BAMANWAS, Block: Bansur)										✓	✓				
778 - Bamanwas (GP: BAMANWAS, Block: Bansur)															
779 - Bawali Ka Bas (GP: BAMANWAS, Block: Bansur)															
780 - Ghatla (GP: GHATLA, Block: Umren)					✓						✓			✓	
781 - Mahanpur (GP: SHAHPUR, Block: Bansur)										✓	✓				
782 - Guwara (GP: MOTHOOKA, Block: Bansur)			✓			✓									
783 - Mothooka (GP: SHAHPUR, Block: Bansur)															
784 - Nangli Janardar (GP: GHATLA, Block: Umren)															
785 - Chakoliya (GP: GHATLA, Block: Umren)															
786 - Khohra Peepli (GP: MOOSA KHERA, Block: Kishangarh Bas)															
787 - Khoha (GP: MAHRAMPUR, Block: Kishangarh Bas)											✓			✓	
788 - Nangla Chirawanda (GP: PATA, Block: Ramgarh)															
789 - Hameerpur (GP: BAMANWAS, Block: Bansur)															
790 - Pata (GP: PATA, Block: Ramgarh)						✓				✓	✓				✓
791 - Kalsawara (GP: PATA, Block: Ramgarh)	✓		✓											✓	
792 - Bajhot (GP: ISMALPUR, Block: Kishangarh Bas)															
793 - Mandha (GP: MOTHOOKA, Block: Bansur)															
794 - Keharpura (GP: LOYATI, Block: Bansur)						✓					✓				
795 - Bhurari (GP: GHATLA, Block: Umren)															
796 - Boojaka (GP: MOOSA KHERA, Block: Kishangarh Bas)															
797 - Nakhnol (GP: PATA, Block: Ramgarh)															
798 - Dhoolpuri (GP: GHATLA, Block: Umren)															
799 - Kolgaon (GP: MAHRAMPUR, Block: Kishangarh Bas)						✓				✓	✓		✓	✓	✓
800 - Raghunathpura (GP: BAMANWAS, Block: Bansur)															
801 - Sahanpuri (GP: GHATLA, Block: Umren)															
802 - Suheta (GP: CHANDOLI, Block: Umren)															
803 - Buteri (GP: LOYATI, Block: Bansur)			✓								✓				
804 - Bhoori Doongri (GP: LOYATI, Block: Bansur)															
805 - Auspur (GP: SHAHPUR, Block: Bansur)															
806 - Kalyan Nagar (GP: MOTHOOKA, Block: Bansur)															
807 - Mahrampur (GP: MAHRAMPUR, Block: Kishangarh Bas)					✓						✓			✓	
808 - Basai Balan (GP: GHATLA, Block: Umren)															
809 - Loyati (GP: LOYATI, Block: Bansur)															
810 - Nangli Khaleel (GP: KITHOOR, Block: Kishangarh Bas)											✓			✓	
811 - Unchhpur (GP: SHAHPUR, Block: Bansur)										✓	✓				
812 - Choola (GP: HAMEERPUR, Block: Bansur)															
813 - Khareta (GP: BEHROJ, Block: Mandawar)										✓	✓			✓	✓
814 - Fatehpur (GP: SHAHPUR, Block: Bansur)															
815 - Nangal Bhaosingh (GP: LOYATI, Block: Bansur)															

[illegible]

857 - Alampur (GP: LOYATI, Block: Bansur)																	
858 - Danwari (GP: DANWARI, Block: Ramgarh)																	
859 - Barh Dhoondhala (GP: LOYATI, Block: Bansur)																	
860 - Chheend (GP: HAMEERPUR, Block: Bansur)																	
861 - Dhaneta (GP: KHOH, Block: Ramgarh)							✓			✓	✓						
862 - Jhajharpura (GP: LOYATI, Block: Bansur)											✓						
863 - Karoli (GP: CHIKANI, Block: Kishangarh Bas)																	
864 - Balawas (GP: BALAWAS, Block: Bansur)					✓					✓	✓				✓	✓	
865 - Hajipur (GP: DANWARI, Block: Ramgarh)																	
866 - Garhi (GP: PATA, Block: Ramgarh)																	
867 - Parawada (GP: PATA, Block: Ramgarh)																	
868 - Nadanheri (GP: SHAHPUR, Block: Umren)										✓				✓			
869 - Kajakpur (GP: KOLGAON, Block: Kishangarh Bas)											✓				✓		
870 - Chikani (GP: BAHADURPUR PATTI MEERAN, Block: Kishangarh Bas)			✓		✓					✓	✓				✓	✓	
871 - Barh Bhaosingh (GP: KHERA, Block: Bansur)																	
872 - Bhandwara (GP: RATA KHURD, Block: Kishangarh Bas)																	
873 - Kharkhari (GP: KHOH, Block: Ramgarh)																	
874 - Moondli (GP: BALAWAS, Block: Bansur)																	
875 - Dhamla Ka Bas (GP: CHHEEND, Block: Bansur)																	
876 - Newadi (GP: GARHI DHANETA, Block: Ramgarh)							✓			✓	✓						
877 - Bahadurpur Patti Pahar (GP: BAHADURPUR PATTI JORIYA, Block: Kishangarh Bas)																	
878 - Ratanpura (GP: BALAWAS, Block: Bansur)																	
879 - Parisal (GP: RATA KHURD, Block: Kishangarh Bas)																	
880 - Rasoolpur (GP: KHOH, Block: Ramgarh)																	
881 - Baramda (GP: DANWARI, Block: Ramgarh)																	
882 - Naharpur Kalan (GP: KOLGAON, Block: Kishangarh Bas)												✓				✓	
883 - Akleempur (GP: GARHI DHANETA, Block: Ramgarh)							✓			✓	✓						
884 - Barh Purohit (GP: KASBA BANSUR, Block: Bansur)																	
885 - Newada (GP: KHOH, Block: Ramgarh)							✓			✓	✓						
886 - Barh Thegoowas (GP: LEKRI, Block: Bansur)																	
887 - Shahpur (GP: CHANDOLI, Block: Umren)																	
888 - Bahadurpur Patti Katla (GP: DOHLI, Block: Ramgarh)																	
889 - Kharkhara (GP: ALAMPUR, Block: Bansur)																	
890 - Khera (GP: KHERA, Block: Bansur)																	
891 - Udho Ka Bas (GP: BALAWAS, Block: Bansur)										✓	✓						✓
892 - Dilawarpur (GP: BHANDWARA, Block: Umren)																	
893 - Mohammadpur (GP: HAJIPUR, Block: Ramgarh)																	
894 - Munpur Karmala (GP: RASGAN, Block: Ramgarh)																	
895 - Tismar (GP: KHOH, Block: Ramgarh)																	
896 - Meghawas (GP: GARHI DHANETA, Block: Ramgarh)																	
897 - Podipur (GP: DANWARI, Block: Ramgarh)											✓					✓	



939 - Alawal Pur (GP: CHEERWA, Block: Ramgarh)										✓	✓	✓	✓	✓	✓	✓	✓
940 - Anat Pura (GP: LEKRI, Block: Bansur)					✓							✓	✓				
941 - Beejwa (GP: KHILOLA, Block: Ramgarh)																	
942 - Rundh Madar (GP: KASBA DAHRA, Block: Umren)																	
943 - Bhajera (GP: DOHLI, Block: Ramgarh)	✓					✓						✓	✓				
944 - Sherpur (GP: KHOHARI, Block: Nagar Pahari)																	
945 - Peelwa (GP: BHAJERA, Block: Kishangarh Bas)																	
946 - Indrada (GP: GIROODI, Block: Bansur)				✓											✓		✓
947 - Khojaka (GP: KHILOLA, Block: Ramgarh)																	
948 - Rundh Sirawas (GP: CHHEEND, Block: Bansur)																	
949 - Kheewaheri (GP: ALAMPUR, Block: Bansur)																	
950 - Rundh Hajipur (GP: SHAHPUR, Block: Umren)																	
951 - Rasgan (GP: KHOHARI, Block: Nagar Pahari)																	
952 - Adee Naka (GP: KHILOLA, Block: Ramgarh)																	
953 - Kali Pahari (GP: HAJIPUR, Block: Bansur)																	
954 - Milakpur (GP: GIROODI, Block: Bansur)																	
955 - Holawas (GP: LEKRI, Block: Bansur)																	
956 - Todiya (GP: JATIYANA, Block: Umren)															✓		✓
957 - Bahram Ka Bas (GP: LEKRI, Block: Bansur)	✓		✓		✓							✓	✓			✓	
958 - Rani Khera (GP: BHAJERA, Block: Kishangarh Bas)													✓				
959 - Jakopur (GP: KHILOLA, Block: Ramgarh)																	
960 - Sotka (GP: DOHLI, Block: Ramgarh)																	
961 - Sirawas (GP: CHHEEND, Block: Bansur)																	
962 - Hajipur (GP: , Block: Umren)																	
963 - Jatiyana (GP: SIRMOLI, Block: Kishangarh Bas)																	
964 - Mukandwas (GP: DOHLI, Block: Ramgarh)																	
965 - Kherthala (GP: KHOHARI, Block: Nagar Pahari)																	
966 - Bisalwa (GP: LEKRI, Block: Bansur)																	
967 - Cheerwa (GP: CHEERWA, Block: Ramgarh)																	
968 - Naharpur Khurd (GP: BEEJWA, Block: Ramgarh)																	
969 - Karoli Jageer (GP: BEEJWA, Block: Ramgarh)																	
970 - Khilora (GP: DOHLI, Block: Ramgarh)									✓				✓	✓			✓
971 - Nangal Jheera (GP: BHAJERA, Block: Kishangarh Bas)																	
972 - Bahripur (GP: CHEERWA, Block: Ramgarh)																	
973 - Niwali (GP: RAMGARH, Block: Ramgarh)																	
974 - Bas Dayal (GP: NEEMOOCHANA, Block: Bansur)				✓		✓							✓	✓			✓
975 - Khohri (GP: GIROODI, Block: Bansur)																	
976 - Siraska (GP: BHAJERA, Block: Kishangarh Bas)																	
977 - Bas Karnawat (GP: NEEMOOCHANA, Block: Bansur)				✓									✓	✓			✓
978 - Alampur (GP: BEEJWA, Block: Ramgarh)																	
979 - Nagla Bhooriya (GP: KHOHARI, Block: Nagar Pahari)																	

980 - Rampur (GP: LEKRI, Block: Bansur)																
981 - Odela (GP: BEEJWA, Block: Ramgarh)																
982 - Basna (GP: LEKRI, Block: Bansur)										✓	✓				✓	
983 - Chandigarh (GP: KHILOLA, Block: Ramgarh)							✓			✓	✓					✓
984 - Kota Khurd (GP: DOHLI, Block: Ramgarh)			✓		✓	✓		✓			✓					
985 - Toorana (GP: NAYA BAS, Block: Bansur)			✓		✓					✓					✓	✓
986 - Bakayanka (GP: CHEERWA, Block: Ramgarh)																
987 - Sunhera (GP: KHOHARI, Block: Nagar Pahari)																
988 - Kakrali (GP: UNTWAL, Block: Ramgarh)																
989 - Untwal (GP: BHAJERA, Block: Kishangarh Bas)																
990 - Nagla Samawadi (GP: SIRMOLI, Block: Kishangarh Bas)																
991 - Badi Pokhar (GP: BHAJERA, Block: Kishangarh Bas)																
992 - Rayabka (GP: CHOROTI PAHAR, Block: Ramgarh)																
993 - Mandli (GP: NEEMOOCHANA, Block: Bansur)			✓		✓										✓	✓
994 - Raisees (GP: SIRMOLI, Block: Kishangarh Bas)																
995 - Gajeeka (GP: SIRMOLI, Block: Kishangarh Bas)																
996 - Chauma (GP: BEEJWA, Block: Ramgarh)																
997 - Karoli Khalsa (GP: KHILOLA, Block: Ramgarh)																
998 - Nakachpur (GP: BHAJERA, Block: Kishangarh Bas)																
999 - Dholi Doob (GP: SIRMOLI, Block: Kishangarh Bas)																
1000 - Chandooki (GP: SIRMOLI, Block: Kishangarh Bas)																
1001 - Jhagdet Kalan (GP: NEEMOOCHANA, Block: Bansur)																
1002 - Gurha Bhankharwala (GP: HAJIPUR, Block: Bansur)																
1003 - Rundh Nidani (GP: , Block: Umren)																
1004 - Dohli (GP: RAMGARH, Block: Ramgarh)																
1005 - Manki (GP: KHILOLA, Block: Ramgarh)																
1006 - Teekri (GP: CHEERWA, Block: Ramgarh)																
1007 - Khushpuri (GP: CHEERWA, Block: Ramgarh)																
1008 - Bas Shekhawat (GP: NEEMOOCHANA, Block: Bansur)			✓		✓					✓	✓					✓
1009 - Kareeriya (GP: DOHLI, Block: Ramgarh)																
1010 - Neemoochana (GP: NEEMOOCHANA, Block: Bansur)																
1011 - Roondh Rampur (GP: LEKRI, Block: Bansur)																
1012 - Beelath (GP: LEKRI, Block: Bansur)																
1013 - Sonagarh (GP: RAMGARH, Block: Ramgarh)							✓			✓	✓					✓
1014 - Rundh Dadikar (GP: , Block: Umren)																
1015 - Dadhikar ( Dadikar ) (GP: , Block: Umren)																
1016 - Toolera (GP: CHOROTI PAHAR, Block: Ramgarh)																
1017 - Kharkhari Kalan (GP: LEKRI, Block: Bansur)											✓					
1018 - Alwar (M Cl+OG) (GP: BHAJEET, Block: Ramgarh)																
1019 - Kalyanpura (GP: DHAHALAWAS, Block: Umren)																
1020 - Poothi (GP: RAMGARH, Block: Ramgarh)																

1021 - Bhoowaka (GP: SAHDOLI, Block: Ramgarh)																	
1022 - Lalpura (GP: NEEMOCHANA, Block: Bansur)																	
1023 - Rabbaka (GP: CHEERWA, Block: Ramgarh)																	
1024 - Rundh Manch (GP: , Block: Umren)																	
1025 - Bere (GP: DOHLI, Block: Ramgarh)																	
1026 - Mansheerpur (GP: CHEERWA, Block: Ramgarh)																	
1027 - Tilwar (GP: CHEERWA, Block: Ramgarh)										✓	✓				✓		
1028 - Khanpur Khurd (GP: CHEERWA, Block: Ramgarh)																	
1029 - Bardod (GP: RAMGARH, Block: Ramgarh)																	
1030 - Ramgarh (GP: RAMGARH, Block: Ramgarh)	✓		✓		✓	✓				✓	✓				✓	✓	
1031 - Bera Was (GP: DOHLI, Block: Ramgarh)										✓	✓				✓		
1032 - Mandla Kalan (GP: MILAKPUR, Block: Ramgarh)																	
1033 - Goojarpur Khurd (GP: MILAKPUR, Block: Ramgarh)																	
1034 - Indpur (GP: CHEERWA, Block: Ramgarh)																	
1035 - Garhi (GP: KHARKHARI KALAN, Block: Thanagazi)																	
1036 - Chatarpura (GP: NEEMOCHANA, Block: Bansur)																	
1037 - Mandu Ka Bas (GP: SAHDOLI, Block: Ramgarh)																	
1038 - Mojdeeka (GP: SAHDOLI, Block: Ramgarh)																	
1039 - Alawara (GP: CHIDWAI, Block: Lachhmangarh)																	
1040 - Baghori (GP: RAMGARH, Block: Ramgarh)																	
1041 - Chainpura (GP: RATANPURA @ KARANA, Block: Bansur)																	
1042 - Sahdoli (GP: KESROLI, Block: Ramgarh)																	
1043 - Kundli (GP: NEEMOCHANA, Block: Bansur)			✓		✓										✓	✓	
1044 - Naya Bas (GP: NEEMOCHANA, Block: Bansur)	✓		✓							✓	✓				✓		
1045 - Loharwari (GP: DESOOLA, Block: Ramgarh)																	
1046 - Mandla Khurd (GP: MILAKPUR, Block: Ramgarh)																	
1047 - Sarheta (GP: RAMGARH, Block: Ramgarh)					✓	✓					✓						
1048 - Dahar Ka Bas (GP: SAHDOLI, Block: Ramgarh)																	
1049 - Rogra (GP: BAKHTPURA, Block: Umren)										✓	✓				✓		
1050 - Nagla Balaiya (GP: UNTWAL, Block: Ramgarh)	✓				✓					✓	✓						
1051 - Burja (GP: NEEMOCHANA, Block: Bansur)																	
1052 - Goha (GP: UNTWAL, Block: Ramgarh)					✓					✓	✓						
1053 - Lodhpuri (GP: INDPUR, Block: Lachhmangarh)																	
1054 - Pali (GP: RATANPURA @ KARANA, Block: Bansur)																	
1055 - Nangla Banjeerka (GP: KESROLI, Block: Ramgarh)																	
1056 - Choroti Pahar (GP: KESROLI, Block: Ramgarh)																	
1057 - Thegi Ka Bas (GP: KESROLI, Block: Ramgarh)																	
1058 - Chowki (GP: NANGLA BANJEERKA, Block: Ramgarh)																	
1059 - Rundh Bhakhera (GP: UMREN, Block: Umren)																	
1060 - Jahanpur (GP: MALPUR, Block: Lachhmangarh)																	
1061 - Nathoosar (GP: BAKHTPURA, Block: Umren)																	



1103 - Narayanpur (GP: NARAYANPUR, Block: Thanagazi)	✓									✓	✓			✓	✓
1104 - Narka (GP: BAGAR RAJPUT, Block: Ramgarh)				✓						✓	✓			✓	
1105 - Bahala (GP: KESROLI, Block: Ramgarh)										✓	✓			✓	✓
1106 - Kanpura ( Loj ) (GP: KHARKHARI KALAN, Block: Thanagazi)															
1107 - Goleta (GP: KESROLI, Block: Ramgarh)				✓						✓	✓			✓	
1108 - Bas Gordhan (GP: CHANDPURI, Block: Thanagazi)															
1109 - Rajpura Sikh (GP: CHANDPURI, Block: Thanagazi)	✓		✓							✓	✓			✓	
1110 - Govindpura (GP: CHIDWAI, Block: Lachhmangarh)	✓				✓					✓					
1111 - Bakhtpura (GP: BAKHTPURA, Block: Umren)											✓			✓	✓
1112 - Kherli Bahadar (GP: NASWARI, Block: Lachhmangarh)							✓				✓			✓	✓
1113 - Harsoli (GP: NASWARI, Block: Lachhmangarh)															
1114 - Masta Bad (GP: KHERI, Block: Ramgarh)							✓			✓	✓				
1115 - Bara Gaon (GP: RATANPURA @ KARANA, Block: Bansur)															
1116 - Kishanpur (GP: BAKHTPURA, Block: Umren)											✓			✓	✓
1117 - Nyana (GP: NYANA, Block: Lachhmangarh)															
1118 - Doonga Ka Bas (GP: CHANDPURI, Block: Thanagazi)															
1119 - Jaitpur (GP: BILALI, Block: Bansur)															
1120 - Shyampura Jageer (GP: CHANDPURI, Block: Thanagazi)															
1121 - Desoola (GP: KESROLI, Block: Ramgarh)	✓	✓	✓		✓	✓				✓	✓			✓	
1122 - Ajabpura (GP: GARHI, Block: Thanagazi)															
1123 - Prempura (GP: CHANDPURI, Block: Thanagazi)															
1124 - Kaimasa (GP: NYANA, Block: Lachhmangarh)															
1125 - Nangal Alaf (GP: MILAKPUR, Block: Ramgarh)															
1126 - Berka (GP: DIWAKARI, Block: Umren)															
1127 - Kool (GP: NARAYANPUR, Block: Thanagazi)															
1128 - Sirmaur (GP: CHIDWAI, Block: Lachhmangarh)															
1129 - Meo Khera (GP: KHERI, Block: Ramgarh)															
1130 - Manawas (GP: MADHOGARH, Block: Umren)															
1131 - Bhakhera (GP: , Block: Umren)			✓							✓	✓			✓	
1132 - Bagar Meo (GP: NANGLA BANJEERKA, Block: Ramgarh)		✓			✓		✓			✓	✓			✓	
1133 - Jadoli (GP: CHIDWAI, Block: Lachhmangarh)															
1134 - Bagar Rajput (GP: BAGAR RAJPUT, Block: Ramgarh)		✓			✓					✓	✓			✓	
1135 - Palka (GP: DESOOLA, Block: Ramgarh)															
1136 - Shahpur (GP: NYANA, Block: Lachhmangarh)															
1137 - Senthli (GP: MILAKPUR, Block: Ramgarh)															
1138 - Kharkhari Khurd (GP: NARAYANPUR, Block: Thanagazi)															
1139 - Alwar ( Rural ) (GP: , Block: Umren)															
1140 - Agaraka (GP: NYANA, Block: Lachhmangarh)															
1141 - Jaisinghpura (GP: CHIDWAI, Block: Lachhmangarh)															
1142 - Poothka (GP: CHIDWAI, Block: Lachhmangarh)															
1143 - Bamni Khera (GP: BAGAR RAJPUT, Block: Ramgarh)															

1144 - Samlat Chak (GP: BAKHTPURA, Block: Umren)																	
1145 - Kamalpur (GP: KESROLI, Block: Ramgarh)																	
1146 - Chamarwara (GP: GOVINDGARH (C.T.), Block: Lachhmangarh)																	
1147 - Jodhpura (GP: CHANDPURI, Block: Thanagazi)																	
1148 - Mangleshpur (GP: MILAKPUR, Block: Ramgarh)	✓		✓							✓	✓				✓		
1149 - Bhoogar (GP: BHAJEET, Block: Ramgarh)																	
1150 - Khera Mahmood (GP: NYANA, Block: Lachhmangarh)											✓				✓	✓	
1151 - Dhadholi (GP: KESROLI, Block: Ramgarh)																	
1152 - Shakipura (GP: NYANA, Block: Lachhmangarh)																	
1161 - Rundh Narayanpur (GP: BILALI, Block: Bansur)																	
1162 - Umren (GP: UMREN, Block: Umren)					✓					✓	✓				✓		
1163 - Itka (GP: NASWARI, Block: Lachhmangarh)																	
1164 - Alghana (GP: NYANA, Block: Lachhmangarh)																	
1165 - Gandeeka (GP: GOVINDGARH (C.T.), Block: Lachhmangarh)											✓				✓	✓	
1166 - Teekri (GP: NASWARI, Block: Lachhmangarh)																	
1167 - Sankhala (GP: NAGLI MEGHA, Block: Ramgarh)										✓	✓				✓	✓	
1168 - Chhatarpur (GP: NASWARI, Block: Lachhmangarh)																	
1169 - Nizamnagar (GP: BARODA MEO, Block: Lachhmangarh)																	
1170 - Jugrawar (GP: BAGAR RAJPUT, Block: Ramgarh)			✓							✓	✓				✓		
1171 - Rundh Dhooninath (GP: JATPUR, Block: Ramgarh)		✓			✓					✓	✓				✓		
1172 - Liwari (GP: UMREN, Block: Umren)																	
1173 - Agyara (GP: JATPUR, Block: Ramgarh)		✓								✓	✓				✓		
1174 - Naya Bas (GP: BAGAR RAJPUT, Block: Ramgarh)																	
1175 - Govindgarh (CT) (GP: GOVINDGARH (C.T.), Block: Lachhmangarh)																	
1176 - Palan Khera (GP: NYANA, Block: Lachhmangarh)											✓				✓	✓	
1177 - Barh Kesharpur (GP: UMREN, Block: Umren)					✓					✓	✓						
1178 - Ramwas (GP: GOVINDGARH (C.T.), Block: Lachhmangarh)	✓				✓	✓				✓				✓	✓	✓	
1179 - Goondpur (GP: BHAJEET, Block: Ramgarh)																	
1180 - Bhajeet (GP: SALPUR, Block: Umren)																	
1181 - Bhayari (GP: NIZAMNAGAR, Block: Lachhmangarh)										✓	✓				✓		
1182 - Sahajpur (GP: BAGAR RAJPUT, Block: Ramgarh)																	
1183 - Nagli Megha (GP: BAGAR RAJPUT, Block: Ramgarh)			✓		✓			✓		✓	✓				✓		
1184 - Kesharpur (GP: UMREN, Block: Umren)					✓			✓		✓	✓				✓		
1185 - Jhareda (GP: NAGLI MEGHA, Block: Ramgarh)	✓	✓								✓	✓				✓		
1186 - Ladpur (GP: BAGAR RAJPUT, Block: Ramgarh)																	
1187 - Shyodanpura (GP: UMREN, Block: Umren)											✓				✓	✓	
1188 - Burja (GP: BHAJEET, Block: Ramgarh)																	
1189 - Kachroti (GP: PHAHRI, Block: Lachhmangarh)																	
1190 - Bamanwas Kankar (GP: DUHAR CHAUGAN, Block: Thanagazi)																	
1191 - Phahri (GP: NASWARI, Block: Lachhmangarh)																	
1192 - Rundh Madhogarh (GP: MADHOGARH, Block: Umren)																	

1193 - Asaka (GP: PHAHRI, Block: Lachhmangarh)																	
1194 - Mastpur (GP: PHAHRI, Block: Lachhmangarh)																	
1195 - Malootana (GP: MALOOTANA, Block: Thanagazi)			✓							✓	✓						
1196 - Chak Bhayari (GP: BARODA MEO, Block: Lachhmangarh)										✓	✓					✓	
1197 - Bedha (GP: BAGAR RAJPUT, Block: Ramgarh)																	
1198 - Kanor (GP: BAGAR RAJPUT, Block: Ramgarh)										✓	✓					✓	
1199 - Baroda Meo (GP: DEENAR, Block: Lachhmangarh)				✓						✓	✓					✓	
1200 - Chak Meenapura (GP: JATPUR, Block: Ramgarh)																	
1201 - Moonpur (GP: BAGAR RAJPUT, Block: Ramgarh)			✓							✓	✓					✓	
1202 - Salpuri (GP: BHAJEET, Block: Ramgarh)																	
1203 - Turkiyawas (GP: NARAYANPUR, Block: Thanagazi)	✓		✓		✓		✓			✓	✓						✓
1204 - Meenapura (GP: BAMBOLI, Block: Ramgarh)																	
1205 - Badwara (GP: GOVINDGARH (C.T.), Block: Lachhmangarh)																	
1206 - Mundpuri (GP: BAMBOLI, Block: Ramgarh)										✓	✓					✓	
1207 - Doomera (GP: JATPUR, Block: Ramgarh)																	
1208 - Khorpuri (GP: BUTYANA, Block: Lachhmangarh)																	
1220 - Sahori (GP: UMREN, Block: Umren)			✓		✓					✓	✓						
1221 - Mundpuri Khurd (GP: PHAHRI, Block: Lachhmangarh)											✓						
1222 - Bairawas (GP: MADHOGARH, Block: Umren)																	
1223 - Nagla Charan (GP: SALPUR, Block: Umren)		✓							✓	✓	✓	✓				✓	✓
1224 - Seetal (GP: BAGAR RAJPUT, Block: Ramgarh)																	
1225 - Kherli Saiyad (GP: JATPUR, Block: Ramgarh)																	
1226 - Kakrali Jat (GP: KHERLI SAIYAD, Block: Ramgarh)	✓		✓		✓					✓	✓					✓	
1227 - Nasopur (GP: GHAT, Block: Lachhmangarh)																	
1228 - Tolawas (GP: BHOODIYAWAS, Block: Thanagazi)																	
1229 - Bamboli (GP: BAMBOLI, Block: Ramgarh)																	
1230 - Rundh Kali Khol (GP: MADHOGARH, Block: Umren)																	
1231 - Basai Jogiyan (GP: VIJAYPURA, Block: Thanagazi)										✓	✓	✓					
1232 - Jatpur (GP: JATPUR, Block: Ramgarh)											✓	✓					
1233 - Mahlakpur (GP: BAGAR RAJPUT, Block: Ramgarh)																	
1234 - Talra (GP: PHAHRI, Block: Lachhmangarh)											✓						
1235 - Vijaipura (GP: NARAYANPUR, Block: Thanagazi)																	
1236 - Lalpuri (GP: BAMBOLI, Block: Ramgarh)																	
1237 - Machri (GP: UMREN, Block: Umren)											✓					✓	✓
1238 - Dongri (GP: DONGRI, Block: Lachhmangarh)																	
1239 - Salpur (GP: KAIRWARA, Block: Umren)																	
1240 - Kali Khol (GP: AKBARPUR, Block: Umren)											✓					✓	✓
1241 - Butyana (GP: DEENAR, Block: Lachhmangarh)																	
1242 - Bas Dongri (GP: DONGRI, Block: Lachhmangarh)																	
1243 - Imlali (GP: BADKA, Block: Lachhmangarh)	✓				✓						✓					✓	✓
1244 - Choroti Istmurar (GP: BAMBOLI, Block: Ramgarh)																	



1286 - Kherka (GP: AKBARPUR, Block: Umren)				✓							✓				✓
1287 - Kalyanpura (GP: PALKHARI, Block: Umren)															
1288 - Haldeena (GP: KALSARA, Block: Umren)											✓			✓	
1289 - Bandipura (GP: KALSARA, Block: Umren)					✓						✓				
1290 - Gopalpura (GP: MADHOGARH, Block: Umren)															
1291 - Pali (GP: GHAT, Block: Lachhmangarh)															
1292 - Bhodiyawas (GP: BHOODIYAWAS, Block: Thanagazi)															
1293 - Bas Beesa (GP: NARAYANPUR, Block: Thanagazi)															
1294 - Goojar Bas (GP: BAMBOLI, Block: Ramgarh)															
1295 - Khunteta Khurd (GP: KHUNTETA KALAN, Block: Ramgarh)															
1296 - Roopbas (GP: MAHWA KHURD, Block: Umren)															
1297 - Hadarhera (GP: DEENAR, Block: Lachhmangarh)															
1298 - Sohanpur (GP: KALSARA, Block: Umren)				✓						✓	✓			✓	✓
1299 - Ratwaka (GP: KALSARA, Block: Umren)										✓					
1300 - Dhola Palas (GP: KALSARA, Block: Umren)										✓					
1301 - Surjanpur (GP: NARAYANPUR, Block: Thanagazi)	✓		✓	✓	✓					✓	✓			✓	
1302 - Jatoli (GP: PARSA KA BAS, Block: Umren)										✓					
1303 - Moliya (GP: NANGAL KHANJADI, Block: Lachhmangarh)															
1304 - Barh Doli (GP: DWARAPUR, Block: Thanagazi)															
1305 - Salarpur (GP: SALEMA KHURD, Block: Lachhmangarh)															
1306 - Resti (GP: DEENAR, Block: Lachhmangarh)										✓	✓				
1307 - Mokalleri (GP: DEENAR, Block: Lachhmangarh)															
1308 - Nithari (GP: KAIRWARA, Block: Umren)															
1309 - Bai Ka Bas (GP: GHAT, Block: Lachhmangarh)															
1310 - Nenapur (GP: GHAT, Block: Lachhmangarh)															
1311 - Badka (GP: BADKA, Block: Lachhmangarh)	✓			✓						✓	✓				
1312 - Kala Chhara (GP: MADHOGARH, Block: Umren)															
1313 - Ahmadpur (GP: AKBARPUR, Block: Umren)											✓				
1314 - Bandrol (GP: MALOOTANA, Block: Thanagazi)			✓							✓	✓				
1315 - Deenar (GP: DEENAR, Block: Lachhmangarh)															
1316 - Basai Abhairam (GP: DWARAPUR, Block: Thanagazi)	✓									✓	✓			✓	
1317 - Dharpura (GP: MADHOGARH, Block: Umren)															
1318 - Melkheri (GP: DEENAR, Block: Lachhmangarh)															
1319 - Rundh Kushalgarh (GP: MADHOGARH, Block: Umren)															
1320 - Heensla (GP: MALOOTANA, Block: Thanagazi)															
1321 - Barawas (GP: DEENAR, Block: Lachhmangarh)															
1322 - Mankot (GP: NARAYANPUR, Block: Thanagazi)															
1323 - Mohabbatpur (GP: KALSARA, Block: Umren)										✓					
1324 - Kairwari (GP: KHUNTETA KALAN, Block: Ramgarh)															
1325 - Boontoli (GP: GHAT, Block: Lachhmangarh)															
1326 - Nangal Tappa (GP: KHUNTETA KALAN, Block: Ramgarh)															

1327 - Duhar Chaugan (GP: DWARAPUR, Block: Thanagazi)	✓	✓	✓	✓			✓			✓			✓
1328 - Dwarapur (GP: DWARAPUR, Block: Thanagazi)	✓	✓					✓	✓				✓	
1329 - Pathroda (GP: KHUNTETA KALAN, Block: Ramgarh)													
1330 - Kalsara (GP: MALA KHERA, Block: Umren)				✓			✓	✓				✓	✓
1331 - Kherli Chandrawat (GP: BADKA, Block: Lachhmangarh)							✓	✓				✓	
1332 - Dwarkpur (GP: KHUNTETA KALAN, Block: Ramgarh)													
1333 - Itera (GP: JAWLI, Block: Lachhmangarh)							✓					✓	
1334 - Ratawali (GP: NANGAL KHANJADI, Block: Lachhmangarh)								✓				✓	
1335 - Gandoora (GP: DEENAR, Block: Lachhmangarh)							✓	✓					
1336 - Nagli Jhamawat (GP: KALSARA, Block: Umren)				✓			✓	✓				✓	✓
1337 - Indok (GP: MADHOGARH, Block: Umren)													
1338 - Bichpuri (GP: MOHABBATPUR, Block: Umren)													
1339 - Chand Pahari (GP: AKBARPUR, Block: Umren)								✓					
1340 - Kharkhara (GP: KAIRWARA, Block: Umren)													
1341 - Kareeriya (GP: NANGAL KHANJADI, Block: Lachhmangarh)													
1342 - Rajpura Jageer (GP: DWARAPUR, Block: Thanagazi)	✓						✓	✓				✓	
1343 - Parsa Ka Bas (GP: PARS KA BAS, Block: Umren)													
1344 - Kerwawal (GP: DHAKPURI, Block: Umren)													
1345 - Nirbhaypura (GP: AKBARPUR, Block: Umren)								✓					
1346 - Biharisar (GP: DWARAPUR, Block: Thanagazi)													
1347 - Kushalpura (GP: PARS KA BAS, Block: Umren)								✓					
1348 - Boolaheri (GP: TIGARIYA, Block: Kathumar)													
1349 - Sahadka (GP: DEENAR, Block: Lachhmangarh)													
1350 - Sarangpura (GP: PARS KA BAS, Block: Umren)													
1351 - Peela Dhawa (GP: DHAKPURI, Block: Umren)													
1352 - Leeli (GP: MALA KHERA, Block: Umren)													
1353 - Beejawar (GP: MALA KHERA, Block: Umren)													
1354 - Thumrela (GP: DHAKPURI, Block: Umren)													
1355 - Nagli Sad (GP: PARS KA BAS, Block: Umren)								✓					
1356 - Ram Nagar (GP: TIGARIYA, Block: Kathumar)													
1357 - Tigariya (GP: BARODAKAN, Block: Kathumar)								✓	✓				
1358 - Mahrana (GP: JAWLI, Block: Lachhmangarh)								✓				✓	✓
1359 - Gothri Purohitan (GP: KHUNTETA KALAN, Block: Ramgarh)													
1360 - Chomu (GP: DHAKPURI, Block: Umren)													
1361 - Bader (GP: DHAKPURI, Block: Umren)								✓	✓				✓
1362 - Dhigariya (GP: DWARAPUR, Block: Thanagazi)													
1363 - Manpura (GP: PARS KA BAS, Block: Umren)								✓					
1364 - Raghunath Bas (GP: DEENAR, Block: Lachhmangarh)													
1365 - Jamalpur (GP: DEENAR, Block: Lachhmangarh)													
1366 - Irniya (GP: KHUDYANA, Block: Lachhmangarh)												✓	
1367 - Dabli (GP: MADHOGARH, Block: Umren)				✓									✓

1368 - Nangal Khanjadi (GP: JAWLI, Block: Lachhmangarh)																			
1369 - Ahmadabas (GP: DEENAR, Block: Lachhmangarh)																			
1370 - Bakhatpura (GP: SALETA, Block: Thanagazi)																			
1371 - Saleta (GP: MALOOTANA, Block: Thanagazi)																			
1372 - Navli @ Baldeopura (GP: PRITHVIPURA, Block: Umren)																			
1373 - Siya Ka Bas (GP: PRITHVIPURA, Block: Umren)																			
1374 - Kushalgarh (GP: BALETA, Block: Umren)																			
1375 - Gothri Guru (GP: BERLA, Block: Lachhmangarh)																			
1376 - Dhakpuri (GP: DHAKPURI, Block: Umren)																			
1377 - Mirzapur (GP: KALSARA, Block: Umren)																			
1378 - Roneeja Pahar (GP: SAHADKA, Block: Lachhmangarh)																			
1379 - Thanagazi (GP: MADHOGARH, Block: Umren)																			
1380 - Hingota (GP: NANGAL KHANJADI, Block: Lachhmangarh)																			
1381 - Badh Goojar Khohra (GP: SORAI, Block: Lachhmangarh)																			
1382 - Bayra (GP: BARODAKAN, Block: Kathumar)																			
1383 - Jawli (GP: KHUDIYANA, Block: Lachhmangarh)																			
1384 - Nathoosar (GP: NATHOOSAR, Block: Thanagazi)																			
1385 - Sorai (GP: SORAI, Block: Lachhmangarh)																			
1386 - Prithvipura (GP: BALETA, Block: Umren)																			
1387 - Mala Khera (GP: MALA KHERA, Block: Umren)																			
1388 - Goojar Khohra (GP: MOJPUR, Block: Lachhmangarh)																			
1389 - Garh Basai (GP: NANGAL BANI, Block: Thanagazi)																			
1390 - Bamanpura (GP: TITPURI, Block: Kathumar)																			
1391 - Impipura (GP: PRITHVIPURA, Block: Umren)																			
1392 - Berla (GP: CHIMRAWALI GORH, Block: Lachhmangarh)																			
1393 - Guwara Bhopala (GP: HARNER, Block: Thanagazi)																			
1394 - Rundh Baleta (GP: BALETA, Block: Umren)																			
1395 - Ganeshpura With Rundh Kali Gha (GP: MADHOGARH, Block: Umren)																			
1396 - Rundh Kraska (GP: MADHOGARH, Block: Umren)																			
1397 - Kherli Mahlak (GP: MOJPUR, Block: Lachhmangarh)																			
1398 - Sitahara (GP: NOORPUR, Block: Kathumar)																			
1399 - Daulatpura (GP: SORAI, Block: Lachhmangarh)																			
1400 - Rundh Maujpur (GP: CHIMRAWALI GORH, Block: Lachhmangarh)																			
1401 - Kharsanki (GP: NANGAL KHANJADI, Block: Lachhmangarh)																			
1402 - Sukola (GP: BALETA, Block: Umren)																			
1403 - Jamalpur (GP: MALA KHERA, Block: Umren)																			
1404 - Baldeopura (GP: TITPURI, Block: Kathumar)																			
1405 - Hanumanta (GP: TITPURI, Block: Kathumar)																			
1406 - Baroli (GP: JAWLI, Block: Lachhmangarh)																			
1407 - Kafanwara (GP: NANGAL KHANJADI, Block: Lachhmangarh)																			
1408 - Todarbas (GP: NANGAL KHANJADI, Block: Lachhmangarh)																			

1409 - Roopu Ka Bas (GP: GURHA CHURANI, Block: Thanagazi)																	
1410 - Nangal Todiya (GP: DHAKPURI, Block: Umren)																	
1411 - Siraska (GP: MADHOGARH, Block: Umren)																	
1412 - Roneejajat (GP: MOJPUR, Block: Lachhmangarh)																✓	
1413 - Harner (GP: NATHOOSAR, Block: Thanagazi)							✓			✓	✓					✓	
1414 - Gowari (GP: GURHA CHURANI, Block: Thanagazi)																	
1415 - Khudiyana (GP: JADLA, Block: Kathumar)																	
1416 - Hajipur (GP: BARODAKAN, Block: Kathumar)																	
1417 - Bilandi (GP: DHAKPURI, Block: Umren)											✓						✓
1418 - Nagla Matwa (GP: TASAI, Block: Kathumar)					✓							✓					✓
1419 - Nangli Tarf Bayra (GP: BARODAKAN, Block: Kathumar)																	
1420 - Mojpur (GP: CHIMRAWALI GORH, Block: Lachhmangarh)																	
1421 - Laha Ka Bas (GP: HARNER, Block: Thanagazi)								✓		✓	✓					✓	
1422 - Tasai (GP: KATHOOMAR, Block: Kathumar)					✓		✓			✓	✓						
1423 - Beejla (GP: TITPURI, Block: Kathumar)																	
1424 - Barh Bilandi (GP: DHAKPURI, Block: Umren)											✓						✓
1425 - Khareda (GP: MALA KHERA, Block: Umren)											✓	✓				✓	✓
1426 - Kanwara (GP: JAWLI, Block: Lachhmangarh)												✓				✓	
1427 - Dhaital (GP: GURHA CHURANI, Block: Thanagazi)				✓	✓		✓			✓	✓					✓	
1428 - Kundalka (GP: MADHOGARH, Block: Umren)																	
1429 - Gaonri (GP: KHUDIYANA, Block: Lachhmangarh)																	
1430 - Maharajpura (GP: DHAKPURI, Block: Umren)																	
1431 - Fatehpur @ Khudiyana (GP: BARODAKAN, Block: Kathumar)																	
1432 - Mathura Hera (GP: TITPURI, Block: Kathumar)												✓					✓
1433 - Mundiya (GP: MALA KHERA, Block: Umren)												✓					✓
1434 - Soorajgarh (GP: LACHHMANGARH, Block: Lachhmangarh)																	
1435 - Amra Ka Bas (GP: HARNER, Block: Thanagazi)																	
1436 - Bhangdoli (GP: HARNER, Block: Thanagazi)		✓				✓					✓	✓					
1437 - Bharkol (GP: DHAKPURI, Block: Umren)																	
1438 - Gor Pahari (GP: LACHHMANGARH, Block: Lachhmangarh)																✓	
1439 - Indrawali (GP: TASAI, Block: Kathumar)												✓					✓
1440 - Jhankri (GP: ANGARI, Block: Thanagazi)			✓									✓					
1441 - Chhila Chhoh (GP: CHIMRAWALI GORH, Block: Lachhmangarh)					✓						✓	✓				✓	✓
1442 - Bhandodi (GP: BALETA, Block: Umren)											✓	✓				✓	✓
1443 - Barkhera (GP: MALA KHERA, Block: Umren)												✓					✓
1444 - Jodhpura (GP: TITPURI, Block: Kathumar)																	
1445 - Sedooka Nangla (GP: TITPURI, Block: Kathumar)																	
1446 - Kraska (GP: BALETA, Block: Umren)																	
1447 - Barodakan (GP: NOORPUR, Block: Kathumar)											✓	✓	✓			✓	
1448 - Nangal Bani (GP: AGAR, Block: Thanagazi)					✓							✓					
1449 - Lachhmangarh (GP: NANGAL KHANJADI, Block: Lachhmangarh)																	

1450 - Churani (GP: ANGARI, Block: Thanagazi)	✓	✓								✓				
1451 - Rajpur (GP: TITPURI, Block: Kathumar)									✓	✓	✓		✓	
1452 - Mouriya (GP: DHAKPURI, Block: Umren)														
1453 - Chimrawali Sikh (GP: CHIMRAWALI GORH, Block: Lachhmangarh)														
1454 - Bisli (GP: TITPURI, Block: Kathumar)													✓	
1455 - Gurha (GP: ANGARI, Block: Thanagazi)														
1456 - Malla Ka Bas (GP: KHUDIYANA, Block: Lachhmangarh)														
1457 - Kali Pahari (GP: DHAKPURI, Block: Umren)														
1458 - Sumel (GP: MALA KHERA, Block: Umren)				✓	✓				✓	✓	✓			
1459 - Chimrawali Gorh (GP: CHIMRAWALI GORH, Block: Lachhmangarh)									✓				✓	✓
1460 - Baleta (GP: BALETA, Block: Umren)													✓	
1461 - Ajeetpura (GP: TITPURI, Block: Kathumar)				✓						✓				✓
1462 - Kherli Pichnot (GP: MALA KHERA, Block: Umren)			✓	✓				✓		✓	✓			✓
1463 - Mundiawas (GP: GURHA CHURANI, Block: Thanagazi)														
1464 - Jodhawas (GP: HARNER, Block: Thanagazi)	✓			✓					✓	✓				
1465 - Pahari (GP: TASAI, Block: Kathumar)														
1466 - Lilee (GP: JAWLI, Block: Lachhmangarh)				✓					✓	✓			✓	✓
1467 - Satana (GP: BARKHERA, Block: Umren)														
1468 - Bas Dhekda (GP: CHIMRAWALI GORH, Block: Lachhmangarh)														
1469 - Toda (GP: JADLA, Block: Kathumar)														
1470 - Ratangarh (GP: PALA, Block: Umren)														
1471 - Itola (GP: NOORPUR, Block: Kathumar)														
1472 - Gopalpura (GP: JAWLI, Block: Lachhmangarh)														
1473 - Titpuri (GP: NOORPUR, Block: Kathumar)										✓				
1474 - Angari (GP: AGAR, Block: Thanagazi)														
1475 - Tusari (GP: TUSARI, Block: Kathumar)														
1476 - Agar (GP: AGAR, Block: Thanagazi)														
1477 - Sonkh (GP: SONKH, Block: Kathumar)														
1478 - Morod Kalan (GP: PALA, Block: Umren)														
1479 - Pala (GP: FIROZPUR JAGEER, Block: Rajgarh)														
1480 - Ranoli (GP: NOORPUR, Block: Kathumar)														
1481 - Badla (GP: JADLA, Block: Kathumar)	✓								✓	✓				
1482 - Hulyana (GP: MAITHNA, Block: Kathumar)														
1483 - Haripura (GP: JADLA, Block: Kathumar)	✓									✓				
1484 - Todi Luhanan (GP: BAMANWAS CHAUGAN, Block: Thanagazi)	✓			✓					✓	✓				
1485 - Kankroli (GP: TASAI, Block: Kathumar)														
1486 - Jadla (GP: BAHTOO KALAN, Block: Kathumar)	✓								✓	✓				
1487 - Gurha Kishordas (GP: ANGARI, Block: Thanagazi)														
1488 - Imarti Ka Was (GP: JADLA, Block: Kathumar)	✓								✓	✓				
1489 - Teekri (GP: MAITHNA, Block: Kathumar)														
1490 - Dayalpura (GP: TASAI, Block: Kathumar)				✓						✓				✓

1491 - Nangli Tarf Toda (GP: JADLA, Block: Kathumar)																	
1492 - Achalpuri (GP: PALA, Block: Umren)					✓												
1493 - Todi Neejran (GP: RAJOR, Block: Rajgarh)																	
1494 - Chhajurampura (GP: PALA, Block: Umren)																	
1495 - Sajanpuri (GP: HASANPUR, Block: Lachhmangarh)						✓			✓	✓				✓	✓		
1496 - Barada (GP: MAITHNA, Block: Kathumar)																	
1497 - Malawali (GP: CHIMRAWALI GORH, Block: Lachhmangarh)			✓						✓	✓				✓	✓		
1498 - Noorpur (GP: KHERA MEDA, Block: Kathumar)																	
1499 - Roopbas Thekri (GP: JADLA, Block: Kathumar)																	
1500 - Baharpuri (GP: LILEE, Block: Lachhmangarh)						✓			✓	✓				✓	✓		
1501 - Chhilodi (GP: CHIMRAWALI GORH, Block: Lachhmangarh)																	
1502 - Kherli Lodha (GP: HARSANA, Block: Lachhmangarh)						✓			✓	✓				✓	✓		
1503 - Kajota (GP: CHIMRAWALI GORH, Block: Lachhmangarh)				✓					✓	✓				✓	✓		
1504 - Paota (GP: KHERA MEDA, Block: Kathumar)																	
1505 - Ganjpur (GP: KHERA MEDA, Block: Kathumar)	✓								✓	✓							
1506 - Raipur (GP: LILEE, Block: Lachhmangarh)																	
1507 - Mejod (GP: BAMANWAS CHAUGAN, Block: Thanagazi)																	
1508 - Karna Ka Bas (GP: MADHOGARH, Block: Umren)																	
1509 - Mankhera (GP: KATHOOMAR, Block: Kathumar)																	
1510 - Kherla (GP: FIROZPUR JAGEER, Block: Rajgarh)																	
1511 - Rundh Kankwari (GP: TAHLA, Block: Rajgarh)																	
1512 - Poonkhar (GP: DIGAWARA, Block: Rajgarh)																	
1513 - Boore Kalan (GP: RAJPUR CHHOTA, Block: Reni)																	
1514 - Salempur (GP: KHERA MEDA, Block: Kathumar)	✓									✓	✓						
1515 - Bhadoli (GP: BALETA, Block: Umren)										✓	✓			✓	✓		
1516 - Kharkhari Chawandsingh (GP: FIROZPUR JAGEER, Block: Rajgarh)			✓							✓	✓						
1517 - Ishroti (GP: KHERA MEDA, Block: Kathumar)											✓						
1518 - Chokuti (GP: BAHTOO KALAN, Block: Kathumar)	✓										✓						
1519 - Patakpur (GP: NAHAR KHOHRA, Block: Kathumar)	✓										✓						
1520 - Manjapta (GP: LILEE, Block: Lachhmangarh)						✓			✓	✓				✓	✓		
1521 - Ballupura Ramgarh (GP: KHERA MEDA, Block: Kathumar)	✓					✓			✓	✓							
1522 - Jona Khera Bhai (GP: HASANPUR, Block: Lachhmangarh)																	
1523 - Nangli Bhawana (GP: BAHTOO KALAN, Block: Kathumar)	✓								✓	✓							
1524 - Semla (GP: HARSANA, Block: Lachhmangarh)																	
1525 - Manpur (GP: KATHOOMAR, Block: Kathumar)															✓		
1526 - Makreta (GP: BAHTOO KALAN, Block: Kathumar)	✓									✓							
1527 - Samoli (GP: RETA, Block: Kathumar)																	
1528 - Hasanpur (GP: KHOH, Block: Kathumar)																	
1529 - Boore Khurd (GP: RAJPUR CHHOTA, Block: Reni)	✓															✓	
1530 - Bahali (GP: FIROZPUR JAGEER, Block: Rajgarh)										✓	✓			✓	✓		
1531 - Moondiya Khera (GP: KHOHRA MALAWALI, Block: Lachhmangarh)																	

1532 - Deewli (GP: KHOHRA MALAWALI, Block: Lachhmangarh)																
1533 - Khohra (GP: CHIMRAWALI GORH, Block: Lachhmangarh)			✓							✓	✓			✓	✓	
1534 - Kathoomar (GP: MASARI, Block: Kathumar)				✓						✓						
1535 - Harsana (GP: KHOH, Block: Kathumar)																
1536 - Ishrota (GP: ISHROTA, Block: Kathumar)										✓						
1537 - Kharrika (GP: BAMANWAS CHAUGAN, Block: Thanagazi)																
1538 - Rundh Agar (GP: BAMANWAS CHAUGAN, Block: Thanagazi)																
1539 - Bhadeera (GP: MAITHNA, Block: Kathumar)										✓						✓
1540 - Bahtoo Kalan (GP: SAHARI, Block: Kathumar)	✓					✓				✓	✓					
1541 - Hodaheli (GP: DIGAWARA, Block: Rajgarh)										✓	✓			✓	✓	
1542 - Chandpur (GP: SAHARI, Block: Kathumar)																
1543 - Garh (GP: CHIMRAWALI GORH, Block: Lachhmangarh)				✓												
1544 - Maithna (GP: RETA, Block: Kathumar)										✓						
1545 - Morod Khurd (GP: FIROZPUR JAGEER, Block: Rajgarh)																
1546 - Bhojpura (GP: KHERA MEDA, Block: Kathumar)																
1547 - Jaisinghpura (GP: BAMANWAS CHAUGAN, Block: Thanagazi)																
1548 - Badika (GP: KATHOOMAR, Block: Kathumar)																
1549 - Kankwari (GP: TAHLA, Block: Rajgarh)																
1550 - Kalalanka (GP: BAMANWAS CHAUGAN, Block: Thanagazi)				✓						✓	✓			✓		
1551 - Shyampura (GP: BAMANWAS CHAUGAN, Block: Thanagazi)																
1552 - Pisai (GP: MAITHNA, Block: Kathumar)																
1553 - Bhadach (GP: AGAR, Block: Thanagazi)																
1554 - Kemla (GP: BAHTOO KALAN, Block: Kathumar)																
1555 - Rundh Umri Deori (GP: SHRI CHANDPURA, Block: Rajgarh)																
1556 - Barh Bileta (GP: BILETA, Block: Reni)																
1557 - Nangal Dhanna (GP: RAJPUR CHHOTA, Block: Reni)																
1558 - Khera Tarf Bahtoo (GP: BASETH, Block: Kathumar)	✓									✓	✓					
1559 - Doomedra (GP: BAMANWAS CHAUGAN, Block: Thanagazi)																
1560 - Jona Khera Pahar (GP: BICHGAON, Block: Lachhmangarh)						✓				✓	✓			✓	✓	
1561 - Sundana (GP: BASETH, Block: Kathumar)																
1562 - Pratappura (GP: BALETA, Block: Umren)																
1563 - Roopbas (GP: PRITHVIPURA, Block: Umren)																
1564 - Dhankroli (GP: RETA, Block: Kathumar)																
1565 - Teentpur (GP: BAHTOO KALAN, Block: Kathumar)																
1566 - Rundh Tahla (GP: TAHLA, Block: Rajgarh)																
1567 - Bileta (GP: PATAN, Block: Reni)				✓		✓			✓	✓	✓					
1568 - Rundh Maithana (GP: RETA, Block: Kathumar)																
1569 - Bahtoo Khurd (GP: SAHARI, Block: Kathumar)	✓									✓	✓					
1570 - Rajpur Chhota (GP: CHIMRAWALI GORH, Block: Lachhmangarh)																
1571 - Rundh Rajor (GP: RAJOR, Block: Rajgarh)																
1572 - Haneepur (GP: RETA, Block: Kathumar)																

1573 - Binjari (GP: DOROLI, Block: Reni)																
1574 - Raipura (GP: BAMANWAS CHAUGAN, Block: Thanagazi)																
1575 - Googrod (GP: PALWA, Block: Rajgarh)																
1576 - Rela (GP: KATHOOMAR, Block: Kathumar)										✓	✓					✓
1577 - Nahar Khohra (GP: BAHTOO KALAN, Block: Kathumar)	✓										✓					
1578 - Chak Tapsi (GP: MAITHNA, Block: Kathumar)																
1579 - Baseth (GP: SAHARI, Block: Kathumar)																
1580 - Rundh Nadoo (GP: BALETA, Block: Umren)																
1581 - Ranota (GP: ISHROTA, Block: Kathumar)	✓				✓					✓	✓					✓
1582 - Nangal Sanna (GP: PATAN, Block: Reni)																
1583 - Digawara (GP: PALWA, Block: Rajgarh)					✓											
1584 - Baori (GP: DIGAWARA, Block: Rajgarh)																
1585 - Firozpur Jageer (GP: PALWA, Block: Rajgarh)										✓	✓				✓	✓
1586 - Dera (GP: BAMANWAS CHAUGAN, Block: Thanagazi)	✓				✓						✓					
1587 - Bhanwata (GP: AGAR, Block: Thanagazi)																
1588 - Khera Meda (GP: BASETH, Block: Kathumar)																
1589 - Firozpur Khalsa (GP: PALWA, Block: Rajgarh)										✓	✓				✓	✓
1590 - Berka (GP: KHERA MEDA, Block: Kathumar)																
1591 - Kaniyawas (GP: RAJOR, Block: Rajgarh)																
1592 - Rundh Jhiri (GP: BAMANWAS CHAUGAN, Block: Thanagazi)																
1593 - Sahari (GP: SAHARI, Block: Kathumar)	✓									✓	✓					
1594 - Kabli Garh (GP: BAMANWAS CHAUGAN, Block: Thanagazi)					✓					✓	✓				✓	
1595 - Amka (GP: PADAK CHHAPLI, Block: Thanagazi)																
1596 - Kachawa (GP: TODA NAGAR, Block: Lachhmangarh)																
1597 - Nangal Roopa (GP: SAHARI, Block: Kathumar)																
1598 - Thonsra (GP: TALAB, Block: Rajgarh)																
1599 - Mundjori (GP: KHOH, Block: Kathumar)																
1600 - Rajor (GP: TAHLA, Block: Rajgarh)			✓		✓										✓	✓
1601 - Anawara (GP: DHAMRED, Block: Rajgarh)	✓										✓					
1602 - Khoh (GP: SAHARI, Block: Kathumar)																
1603 - Napapara (GP: KHOH, Block: Kathumar)	✓										✓					
1604 - Fatehpur Tarf Malawali (GP: TODA NAGAR, Block: Lachhmangarh)																
1605 - Badka (GP: RETA, Block: Kathumar)																
1606 - Gaonri (GP: DOROLI, Block: Reni)																
1607 - Reti (GP: RETA, Block: Kathumar)										✓	✓					✓
1608 - Manpura (GP: PALWA, Block: Rajgarh)																
1609 - Dubbi (GP: DIGAWARA, Block: Rajgarh)	✓										✓					
1610 - Patan (GP: PATAN, Block: Reni)	✓										✓					
1611 - Kherli Tarf Rela (GP: DARODA, Block: Kathumar)	✓										✓					✓
1612 - Shekhpur (GP: TODA NAGAR, Block: Lachhmangarh)																
1613 - Madhogarh (GP: PALWA, Block: Rajgarh)																

1614 - Bhooriyawas (GP: AGAR, Block: Thanagazi)																	
1615 - Bichgaon (GP: SEHRA, Block: Lachhmangarh)																	
1616 - Khera Sarangpuri (GP: SAHARI, Block: Kathumar)	✓											✓					
1617 - Reta (GP: MASARI, Block: Kathumar)				✓		✓				✓	✓						✓
1618 - Banchhri (GP: BAMANWAS CHAUGAN, Block: Thanagazi)																	
1619 - Bamanwas Chaugan (GP: BAMANWAS CHAUGAN, Block: Thanagazi)				✓						✓	✓					✓	
1620 - Jagru (GP: SAHARI, Block: Kathumar)																	
1621 - Hodayli (GP: BAMANWAS CHAUGAN, Block: Thanagazi)						✓										✓	
1622 - Gundabas (GP: SAHARI, Block: Kathumar)	✓									✓	✓						
1623 - Jodhpura (GP: TODA NAGAR, Block: Lachhmangarh)																	
1624 - Chosla (GP: AGAR, Block: Thanagazi)																	
1625 - Sanwatsar (GP: BAMANWAS CHAUGAN, Block: Thanagazi)																	
1626 - Arroowa (GP: MASARI, Block: Kathumar)										✓	✓						✓
1627 - Deorajpura (GP: BICHGAON, Block: Lachhmangarh)																	
1628 - Chandupura (GP: DIGAWARA, Block: Rajgarh)	✓				✓					✓	✓						
1629 - Lalka (GP: DOROLI, Block: Reni)																	
1630 - Mitrawat (GP: RAJOR, Block: Rajgarh)																	
1631 - Padak Chhapli (GP: PADAK CHHAPLI, Block: Thanagazi)																	
1632 - Odpur (GP: PALWA, Block: Rajgarh)																	
1633 - Shekhpura (GP: BASETH, Block: Kathumar)	✓										✓						✓
1634 - Gorakhpura (GP: PALWA, Block: Rajgarh)										✓	✓				✓	✓	
1635 - Pundaraka (GP: DOROLI, Block: Reni)	✓																✓
1636 - Doodheri (GP: MASARI, Block: Kathumar)																	
1637 - Adoli (GP: JATWARA, Block: Kathumar)																	
1638 - Rasoolpur (GP: TODA NAGAR, Block: Lachhmangarh)																	
1639 - Palwa (GP: PALWA, Block: Rajgarh)										✓	✓				✓	✓	
1640 - Toda Nagar (GP: DOROLI, Block: Reni)																	
1641 - Umri Deori (GP: TALAB, Block: Rajgarh)																	
1642 - Dayothana (GP: SAHARI, Block: Kathumar)	✓									✓	✓						
1643 - Lathki (GP: BASETH, Block: Kathumar)																	
1644 - Adooka (GP: DOROLI, Block: Reni)																	
1645 - Khirni Khohra (GP: DOROLI, Block: Reni)																	
1646 - Nooniya (GP: BASETH, Block: Kathumar)																	
1647 - Dhamred (GP: NAYAGAON BOLKA, Block: Rajgarh)	✓			✓						✓	✓			✓			✓
1648 - Salimpur (GP: SEHRA, Block: Lachhmangarh)																	
1649 - Gopalpura (GP: RAJOR, Block: Rajgarh)																	
1650 - Bhattwas (GP: SAHARI, Block: Kathumar)	✓									✓	✓						
1651 - Toda Gyan Singh (GP: DOROLI, Block: Reni)																	
1652 - Masari (GP: MASARI, Block: Kathumar)											✓						
1653 - Kharkhara (GP: PALWA, Block: Rajgarh)																	
1654 - Tilakpur (GP: SEHRA, Block: Lachhmangarh)																	

1655 - Jhiri (GP: SAMRA, Block: Thanagazi)	✓		✓	✓	✓		✓	✓			✓			✓	✓
1656 - Barh Digawara (GP: DIGAWARA, Block: Rajgarh)															
1657 - Kishori (GP: BAMANWAS CHAUGAN, Block: Thanagazi)	✓		✓		✓		✓				✓			✓	
1658 - Narhat (GP: LALPURA, Block: Thanagazi)															
1659 - Manaka (GP: DOROLI, Block: Reni)	✓										✓				
1660 - Kandoli (GP: DIGAWARA, Block: Rajgarh)															
1661 - Chahori Ka Nangla (GP: MASARI, Block: Kathumar)															
1662 - Nangla Bas Guman (GP: BHANOKHAR, Block: Kathumar)															
1663 - Kyara (GP: BAMANWAS CHAUGAN, Block: Thanagazi)	✓		✓	✓	✓		✓		✓	✓	✓			✓	✓
1664 - Cheetos (GP: DHAMRED, Block: Rajgarh)															
1665 - Nangla Sitaram (GP: BASETH, Block: Kathumar)															
1666 - Doroli (GP: DOROLI, Block: Reni)															
1667 - Nadoo (GP: TALAB, Block: Rajgarh)	✓									✓	✓			✓	
1668 - Bhagwatpura (GP: PINAN, Block: Reni)															
1669 - Uksi (GP: JAHADOO, Block: Kathumar)															
1670 - Bhajeda (GP: DIGAWARA, Block: Rajgarh)	✓									✓					
1671 - Kantwari (GP: BHANOKHAR, Block: Kathumar)	✓									✓	✓				
1672 - Dabla Meena (GP: PALWA, Block: Rajgarh)					✓					✓	✓			✓	✓
1673 - Kothi Narayanpur (GP: DIGAWARA, Block: Rajgarh)															
1674 - Kherli Tarf Nooniya (GP: SAHARI, Block: Kathumar)											✓				
1675 - Nangla Keshariya (GP: BASETH, Block: Kathumar)										✓	✓				
1676 - Sehra (GP: SEHRA, Block: Lachhmangarh)							✓			✓	✓			✓	
1677 - Kalyanpura (GP: PALWA, Block: Rajgarh)															
1678 - Nangal Gangaguroo (GP: DOROLI, Block: Reni)															
1679 - Dalalpura (GP: PALWA, Block: Rajgarh)															
1680 - Suratgarh (GP: BAMANWAS CHAUGAN, Block: Thanagazi)	✓		✓	✓	✓		✓		✓	✓	✓			✓	✓
1681 - Pinan (GP: DOROLI, Block: Reni)	✓			✓	✓				✓		✓			✓	
1682 - Baseri (GP: SEHRA, Block: Lachhmangarh)							✓			✓	✓			✓	
1683 - Bhoor Pahari (GP: SEHRA, Block: Lachhmangarh)															
1684 - Bhanokhar (GP: SAHARI, Block: Kathumar)											✓				
1685 - Andwari (GP: DOROLI, Block: Reni)															
1686 - Nangla Rampura (GP: NAYABAS, Block: Nadbai)															
1687 - Bhankhari (GP: BHAJEDA, Block: Rajgarh)	✓									✓					
1688 - Daroda (GP: BASETH, Block: Kathumar)										✓	✓				
1689 - Jirawali (GP: PALWA, Block: Rajgarh)	✓														
1690 - Murlipura (GP: ALEI, Block: Rajgarh)															
1691 - Natoj (GP: BASETH, Block: Kathumar)											✓				
1692 - Mangolaki (GP: BASETH, Block: Kathumar)										✓	✓				
1693 - Moondiya (GP: MASARI, Block: Kathumar)															
1694 - Karoli (GP: MASARI, Block: Kathumar)															
1695 - Khera Laganpur (GP: JAHADOO, Block: Kathumar)											✓				

1696 - Ghatwari (GP: DOROLI, Block: Reni)																
1697 - Kali Pahari (GP: PINAN, Block: Reni)																
1698 - Dabla Meo (GP: PALWA, Block: Rajgarh)					✓					✓	✓			✓	✓	
1699 - Uchhar (GP: SEHRA, Block: Lachhmangarh)						✓				✓	✓			✓		
1700 - Toda (GP: AGAR, Block: Thanagazi)																
1701 - Moonpur (GP: BHAJEDA, Block: Rajgarh)																
1702 - Murlipura (GP: TALAB, Block: Rajgarh)																
1703 - Bheekampura (GP: KISHORI, Block: Thanagazi)																
1704 - Chawa Ka Bas (GP: TAHLA, Block: Rajgarh)	✓									✓	✓			✓		
1705 - Tahla (GP: TAHLA, Block: Rajgarh)			✓							✓					✓	
1706 - Ghewar (GP: TAHLA, Block: Rajgarh)																
1707 - Rundh Dabkan (GP: TAHLA, Block: Rajgarh)																
1708 - Narnol Khurd (GP: SEHRA, Block: Lachhmangarh)																
1709 - Indrapura (GP: NAYAGAON BOLKA, Block: Rajgarh)	✓									✓						
1710 - Daulatpura (GP: KISHORI, Block: Thanagazi)																
1711 - Jatwara (GP: JAHADOO, Block: Kathumar)											✓					
1712 - Nangla Khooba (GP: DARODA, Block: Kathumar)										✓	✓					
1713 - Agraya (GP: SAHARI, Block: Kathumar)										✓	✓					
1714 - Bharithal (GP: MASARI, Block: Kathumar)	✓		✓							✓	✓				✓	
1715 - Madhogarh (GP: LALPURA, Block: Thanagazi)																
1716 - Govindpura (GP: RAJOR, Block: Rajgarh)																
1717 - Lalpura (GP: PRATAPGARH, Block: Thanagazi)																
1718 - Lapala (GP: DOROLI, Block: Reni)																
1719 - Nayagaon Bolka (GP: SHRI CHANDPURA, Block: Rajgarh)																
1720 - Machari (GP: PALWA, Block: Rajgarh)																
1721 - Mukundpura (GP: SEHRA, Block: Lachhmangarh)	✓									✓					✓	
1722 - Alei (GP: RAJGARH (RURAL), Block: Rajgarh)																
1723 - Barh Doroli (GP: DOROLI, Block: Reni)																
1724 - Jhalatala (GP: KANETI, Block: Reni)																
1725 - Naidoli (GP: TAHLA, Block: Rajgarh)										✓					✓	
1726 - Naya Gaon Machari (GP: DOROLI, Block: Reni)																
1727 - Manakpur (GP: JAHADOO, Block: Kathumar)																
1728 - Govindpura (GP: NAYAGAON BOLKA, Block: Rajgarh)																
1729 - Hirnoti (GP: DOROLI, Block: Reni)		✓								✓						
1730 - Sonkhari (GP: GAROO, Block: Kathumar)																
1731 - Sunari (GP: PINAN, Block: Reni)																
1732 - Dangarwara (GP: SHRI CHANDPURA, Block: Rajgarh)																
1733 - Rundh Haripura (GP: RAJOR, Block: Rajgarh)																
1734 - Nithari (GP: JAHADOO, Block: Kathumar)																
1735 - Sahibabad (GP: PADA, Block: Reni)																
1736 - Garoo (GP: MASARI, Block: Kathumar)										✓						

1737 - Kali Pahari (GP: SHRI CHANDPURA, Block: Rajgarh)																			
1738 - Nangla Jadoo (GP: SONKHARI, Block: Kathumar)																			
1739 - Balloowas (GP: PIPLAI, Block: Thanagazi)																			
1740 - Thana (GP: NAYAGAON BOLKA, Block: Rajgarh)																			
1741 - Kalwari (GP: SONKHARI, Block: Kathumar)																			
1742 - Santokpur (GP: JAHADOO, Block: Kathumar)																			
1743 - Dabkan (GP: RAJOR, Block: Rajgarh)																			
1744 - Pratapgarh (GP: PRATAPGARH, Block: Thanagazi)																			
1745 - Pachpadi (GP: LALPURA, Block: Thanagazi)																			
1746 - Jahadoo (GP: RONEEJA THAN, Block: Kathumar)																			
1747 - Piplai (GP: AJABGARH, Block: Thanagazi)																			
1748 - Jaitpur Brahmnar (GP: RAJOR, Block: Rajgarh)																			
1749 - Narnol Kalan (GP: JHALATALA, Block: Lachhmangarh)																			
1750 - Chandpura (GP: SAMRA, Block: Thanagazi)																			
1751 - Pada (GP: VABELI, Block: Reni)																			
1752 - Karoth ( Rural ) (GP: RAJGARH (RURAL), Block: Rajgarh)																			
1753 - Kundla (GP: SEELI BAORI, Block: Thanagazi)																			
1754 - Rajgarh (Rural) (GP: SURER, Block: Rajgarh)																			
1755 - Losal (GP: TALAB, Block: Rajgarh)																			
1756 - Garh (GP: RAJOR, Block: Rajgarh)																			
1757 - Sajanpara (GP: KOT, Block: Mahwa)																			
1758 - Rundh Seeli Baori (GP: RAJOR, Block: Rajgarh)																			
1759 - Gothra (GP: JAHADOO, Block: Kathumar)																			
1760 - Bairer (GP: VABELI, Block: Reni)																			
1761 - Jhankra (GP: PINAN, Block: Reni)																			
1762 - Shreenagar (GP: SURER, Block: Rajgarh)																			
1763 - Shri Chandpura (GP: SHRI CHANDPURA, Block: Rajgarh)																			
1764 - Reenjhwass (GP: JAHADOO, Block: Kathumar)																			
1765 - Guriya (GP: BAIRER, Block: Reni)																			
1766 - Roopbas (GP: TAHLA, Block: Rajgarh)																			
1767 - Bhedoli (GP: PINAN, Block: Reni)																			
1768 - Rajdoli (GP: TAHLA, Block: Rajgarh)																			
1769 - Kharkhara (GP: SHRI CHANDPURA, Block: Rajgarh)																			
1770 - Makkhan Ka Nagla (GP: SONKHARI, Block: Kathumar)																			
1771 - Nangla Madhopur (GP: DARODA, Block: Kathumar)																			
1772 - Rundh Pachpadi (GP: LALPURA, Block: Thanagazi)																			
1773 - Rundh Sonkhari (GP: DARODA, Block: Kathumar)																			
1774 - Rundh Pratapgarh (GP: SAMRA, Block: Thanagazi)																			
1775 - Barla (GP: SHRI CHANDPURA, Block: Rajgarh)																			
1776 - Kundroli (GP: SHRI CHANDPURA, Block: Rajgarh)																			
1777 - Berawanda (GP: BAIRER, Block: Reni)																			

1778 - Rajgarh (M) (GP: SURER, Block: Rajgarh)																	
1779 - Kaneti (GP: DARODA, Block: Kathumar)																	
1780 - Badsu (GP: RONEEJA THAN, Block: Kathumar)	✓											✓					
1781 - Dholan (GP: SHRI CHANDPURA, Block: Rajgarh)																	
1782 - Seeli Baori (GP: SEELI BAORI, Block: Thanagazi)																	
1783 - Kotri Rampura (GP: TAHLA, Block: Rajgarh)																	
1784 - Daulatpura (GP: SHRI CHANDPURA, Block: Rajgarh)																	
1785 - Badangarhi (GP: DOROLI, Block: Kathumar)											✓	✓					
1786 - Antapara (GP: KANETI, Block: Reni)																	
1787 - Chaha Ka Bas (GP: LALPURA, Block: Thanagazi)	✓		✓									✓			✓	✓	
1788 - Sitawat (GP: TILWAR, Block: Rajgarh)																	
1789 - Rundh Hameerpur (GP: SAMRA, Block: Thanagazi)																	
1790 - Hameerpur (GP: SAMRA, Block: Thanagazi)																	
1791 - Nangal Sohan (GP: BAIRER, Block: Reni)	✓											✓					
1792 - Talab (GP: TAHLA, Block: Rajgarh)	✓										✓	✓			✓		
1793 - Khariyawas (GP: TAHLA, Block: Rajgarh)											✓	✓			✓		
1794 - Garhi Sawairam (GP: PARBAINI, Block: Reni)																	
1795 - Goojron Ka Guwara (GP: PRATAPGARH, Block: Thanagazi)																	
1796 - Nayabas Haveli (Rural) (GP: SURER, Block: Rajgarh)																	
1797 - Kaneti (GP: TAHTARA, Block: Reni)																	
1798 - Rundh Daulatpura (GP: SURER, Block: Rajgarh)																	
1799 - Vabeli (GP: VABELI, Block: Reni)																	
1800 - Bidarka (GP: GARHI SAWAIRAM, Block: Reni)																	
1801 - Daulat Pura (GP: RONEEJA THAN, Block: Kathumar)																✓	
1802 - Jagannathpura (GP: SAMRA, Block: Thanagazi)	✓											✓			✓	✓	
1803 - Guwara Sadaram (GP: AJABGARH, Block: Thanagazi)																	
1804 - Guwara Naidoli (GP: SEELI BAORI, Block: Thanagazi)																	
1805 - Bahadkho Khurd (GP: KANETI, Block: Reni)	✓											✓					
1806 - Salwari (GP: KALWARI, Block: Kathumar)			✓				✓				✓	✓					
1807 - Bahadkho Kalan (GP: PARBAINI, Block: Reni)																	
1808 - Guwara Kalyan (GP: SEELI BAORI, Block: Thanagazi)																	
1809 - Many Ka Bas (GP: RONEEJA THAN, Block: Kathumar)											✓	✓					
1810 - Ghosrana (GP: KALWARI, Block: Kathumar)																	
1811 - Khohra Chauhan (GP: VABELI, Block: Reni)																	
1812 - Gala Khera (GP: SONKHARI, Block: Kathumar)			✓								✓	✓					
1813 - Nagel (GP: LALPURA, Block: Thanagazi)																	
1814 - Mallana (GP: TAHLA, Block: Rajgarh)		✓		✓							✓					✓	
1815 - Lidpuri (GP: RONEEJA THAN, Block: Kathumar)																	
1816 - Sonkhar ( Rural ) (GP: DOROLI, Block: Kathumar)																	
1817 - Ishwana (GP: RAJGARH (RURAL), Block: Rajgarh)																	
1818 - Koondla (GP: RAJPUR BARA, Block: Rajgarh)																	

1819 - Rundh Lalpura (GP: PRATAPGARH, Block: Thanagazi)																	
1820 - Kooncha (GP: RAJPUR BARA, Block: Rajgarh)																	
1821 - Pande Roopbas (GP: BAIRER, Block: Reni)	✓										✓						
1822 - Preetampura (GP: SONKHARI, Block: Kathumar)																	
1823 - Lothawas (GP: SAMRA, Block: Thanagazi)	✓										✓				✓	✓	
1824 - Peepal Khera (GP: SALWARI, Block: Kathumar)																	
1825 - Sahajpura ( Rural ) (GP: DOROLI, Block: Kathumar)						✓				✓	✓						
1826 - Goth (GP: SURER, Block: Rajgarh)		✓			✓					✓	✓						
1827 - Tilwari (GP: TILWAR, Block: Rajgarh)										✓	✓				✓		
1828 - Khera Mangal Singh (GP: PARBAINI, Block: Reni)																	
1829 - Pali (GP: PARBAINI, Block: Reni)																	
1830 - Makroda (GP: VABELI, Block: Reni)																	
1831 - Rundh Lothawas (GP: SAMRA, Block: Thanagazi)																	
1832 - Tilwar (GP: TILWAR, Block: Rajgarh)																	
1833 - Roneeja Than (GP: HALDENA, Block: Mahwa)																	
1834 - Guwara Pakhal (GP: SEELI BAORI, Block: Thanagazi)																	
1835 - Medpura (GP: SALWARI, Block: Kathumar)																	
1836 - Kalwar (GP: TILWAR, Block: Rajgarh)	✓	✓								✓	✓				✓		
1837 - Samra (GP: SAMRA, Block: Thanagazi)	✓		✓		✓						✓						
1838 - Guwara Bhooriyawali (GP: SEELI BAORI, Block: Thanagazi)	✓				✓		✓	✓		✓	✓				✓		
1839 - Guwara Seera (GP: SEELI BAORI, Block: Thanagazi)																	
1840 - Doroli (GP: BAHRAMPURA, Block: Kathumar)																	
1841 - Barh Makroda (GP: VABELI, Block: Reni)																	
1842 - Dantiya (GP: SALWARI, Block: Kathumar)																✓	
1843 - Balloopura (GP: SURER, Block: Rajgarh)											✓				✓		
1844 - Guwara Kundal (GP: AJABGARH, Block: Thanagazi)	✓				✓		✓	✓		✓	✓				✓		
1845 - Guwara Seeli Baori (GP: SEELI BAORI, Block: Thanagazi)																	
1846 - Nangal Ataldas (GP: RAJGARH (RURAL), Block: Rajgarh)																	
1847 - Rajpur Bara (GP: RAJPUR BARA, Block: Rajgarh)	✓									✓	✓					✓	
1848 - Buchpuri (GP: VABELI, Block: Reni)																	
1849 - Reengas Pura (GP: DANTIYA, Block: Kathumar)																	
1850 - Dahari Dantwara (GP: DANTIYA, Block: Kathumar)																	
1851 - Kherli (M) (GP: BAHRAMPURA, Block: Kathumar)																	
1852 - Guwara Dhasi (GP: SEELI BAORI, Block: Thanagazi)																	
1853 - Padli (GP: PARBAINI, Block: Reni)	✓										✓						
1854 - Guwara Dabar (GP: SEELI BAORI, Block: Thanagazi)																	
1855 - Tahtara (GP: BHULERI, Block: Reni)	✓										✓						
1856 - Nangal Dharmoo (GP: BHULERI, Block: Reni)																	
1857 - Chandpura (GP: PARBAINI, Block: Reni)																	
1858 - Reni (GP: PARBAINI, Block: Reni)																	
1859 - Guwara Hanuman (GP: SEELI BAORI, Block: Thanagazi)																	

1860 - Samoochi (GP: SALWARI, Block: Kathumar)			✓		✓	✓	✓				✓			
1861 - Gordhanpura (GP: TILWAR, Block: Rajgarh)			✓	✓										
1862 - Ratanpura (GP: SURER, Block: Rajgarh)														
1863 - Guwara Lala Bhaiya (GP: SEELI BAORI, Block: Thanagazi)														
1864 - Guwara Kalot (GP: SEELI BAORI, Block: Thanagazi)														
1865 - Khoh (GP: RAJOR, Block: Rajgarh)														
1866 - Bangan Ka Nangla (GP: SONKHAR ( RURAL ), Block: Kathumar)														
1867 - Palpur (GP: TILWAR, Block: Rajgarh)														
1868 - Neemla (GP: NEEMLA, Block: Rajgarh)														
1869 - Saloli (GP: BHULERI, Block: Reni)	✓								✓	✓		✓		✓
1870 - Ajabgarh (GP: SEELI BAORI, Block: Thanagazi)	✓			✓		✓	✓		✓	✓			✓	✓
1871 - Parbaini (GP: PARBAINI, Block: Reni)	✓								✓					
1872 - Guwara Sahiba (GP: SEELI BAORI, Block: Thanagazi)														
1873 - Ramsinghpura (GP: PARBAINI, Block: Reni)														
1874 - Prempura (GP: SURER, Block: Rajgarh)														
1875 - Surer (GP: BHULERI, Block: Reni)														
1876 - Kherli Rel ( Rural ) (GP: BAHRAMPURA, Block: Kathumar)														
1877 - Rampura (GP: BAHRAMPURA, Block: Kathumar)														
1878 - Dholera (GP: BHULERI, Block: Reni)														
1879 - Guwara Bhagwan (GP: SEELI BAORI, Block: Thanagazi)														
1880 - Motiwara (GP: NEEMLA, Block: Rajgarh)	✓			✓					✓	✓			✓	
1881 - Guwara Janawat (GP: SEELI BAORI, Block: Thanagazi)														
1882 - Todi (GP: RAJPUR BARA, Block: Rajgarh)	✓								✓	✓			✓	
1883 - Rampura Patan (GP: DANTIYA, Block: Kathumar)	✓		✓						✓					✓
1884 - Rundh Beegota (GP: TILWAR, Block: Rajgarh)														
1885 - Kharkhari Rana (GP: BHULERI, Block: Reni)														
1886 - Guwara Har (GP: SEELI BAORI, Block: Thanagazi)														
1887 - Guwara Ramji (GP: SEELI BAORI, Block: Thanagazi)	✓			✓		✓	✓		✓				✓	
1888 - Udaipura (GP: RONEEJA THAN, Block: Kathumar)	✓					✓			✓					✓
1889 - Bhanwar (GP: DANTIYA, Block: Kathumar)														
1890 - Doondpuri (GP: TILWAR, Block: Rajgarh)														
1891 - Amarpur (GP: KHERA MANGAL SINGH, Block: Lachhmangarh)				✓										
1907 - Mukundpura (GP: BHULERI, Block: Reni)														
1908 - Narwas (GP: RAJPUR BARA, Block: Rajgarh)														
1909 - Guwara Leswa (GP: BALDEOGARH, Block: Rajgarh)														
1910 - Vijainagar (GP: SURER, Block: Rajgarh)				✓					✓					
1911 - Thonsri (GP: BHULERI, Block: Reni)														
1912 - Guwara Nirbha (GP: SEELI BAORI, Block: Thanagazi)	✓						✓		✓				✓	
1913 - Saypura (GP: BAHRAMPURA, Block: Kathumar)														
1914 - Guwara Gugli (GP: SEELI BAORI, Block: Thanagazi)	✓						✓		✓				✓	
1915 - Ghalawata (GP: BAHRAMPURA, Block: Kathumar)														



1957 - Khirat Ka Bas (GP: BALDEOGARH, Block: Rajgarh)																			
1958 - Beeghota (GP: BEEGHOTA, Block: Rajgarh)																			
1959 - Thamawali (GP: SAKAT, Block: Rajgarh)																			
1960 - Khera Mirzapur (GP: KEELPUR, Block: Reni)																			
1961 - Akoda (GP: ITOLI, Block: Reni)																			
1962 - Bajoli (GP: DERA, Block: Reni)	✓					✓				✓	✓								
1963 - Barwa Doongri (GP: BALDEOGARH, Block: Rajgarh)																			
1964 - Rundh Bhangarh (GP: GOLA KA BAS, Block: Rajgarh)																			
1965 - Kharagpur (GP: KEELPUR, Block: Reni)	✓														✓				
1966 - Dagdaga (GP: KEELPUR, Block: Reni)																			
1967 - Bhooda (GP: RAMPURA, Block: Reni)																			
1968 - Paota (GP: BALDEOGARH, Block: Rajgarh)																			
1969 - Narayanpur (GP: SAKAT, Block: Rajgarh)																			
1970 - Karanpura (GP: ITOLI, Block: Reni)																			
1971 - Bheetoli (GP: ITOLI, Block: Reni)	✓														✓				
1972 - Amarpura (GP: BHAJERA, Block: Reni)	✓														✓				
1973 - Rampura (GP: ITOLI, Block: Reni)																			
1974 - Nibola (GP: KEELPUR, Block: Reni)																			
1975 - Bhajera (GP: RENI, Block: Reni)																			
1976 - Cheemapura (GP: DERA, Block: Reni)																			
1977 - Joneta (GP: NATHALWARA, Block: Rajgarh)	✓																		
1978 - Nangal Chandel (GP: BALDEOGARH, Block: Rajgarh)																			
1979 - Moondiya (GP: DERA, Block: Reni)																			
1980 - Kalyanpura (GP: RENI, Block: Reni)																			
1981 - Sainthal (GP: KEELPUR, Block: Reni)	✓												✓	✓	✓	✓	✓	✓	✓
1982 - Todi Ka Bas (GP: BALDEOGARH, Block: Rajgarh)																			
1983 - Jaisinghpura (GP: RAMPURA, Block: Reni)																			
1984 - Nangal Karna (GP: BALDEOGARH, Block: Rajgarh)																			
1985 - Peepal Hera (GP: KEELPUR, Block: Reni)																			
1986 - Ladiya (GP: JAMDOLI, Block: Reni)																			
1987 - Bhangarh (GP: GOLA KA BAS, Block: Rajgarh)																			
1988 - Sitapura (GP: BALDEOGARH, Block: Rajgarh)																			
1989 - Syaluta (GP: BALDEOGARH, Block: Rajgarh)																			
1990 - Ratna Ka Bas (GP: GOLA KA BAS, Block: Rajgarh)																			
1991 - Shivrangri (GP: BALDEOGARH, Block: Rajgarh)																			
1992 - Pragpura (GP: PRAGPURA, Block: Reni)	✓					✓						✓	✓	✓	✓	✓	✓	✓	✓
1993 - Namdarpura (GP: BALDEOGARH, Block: Rajgarh)																			
1994 - Kala Deewala (GP: BALDEOGARH, Block: Rajgarh)																		✓	
1995 - Lakhawas (GP: BALDEOGARH, Block: Rajgarh)																			
1996 - Ukeri (GP: BHOODA, Block: Reni)	✓		✓	✓	✓								✓				✓	✓	✓
1997 - Nangal Dasa (GP: SYALUTA, Block: Rajgarh)																			

1998 - Patti Beena (GP: GOLA KA BAS, Block: Rajgarh)																	
1999 - Keetla (GP: GOLA KA BAS, Block: Rajgarh)																	
2000 - Damodar Ka Bas (GP: GOLA KA BAS, Block: Rajgarh)																	
2001 - Gola Ka Bas (GP: GOLA KA BAS, Block: Rajgarh)																✓	
2002 - Birkari (GP: GOLA KA BAS, Block: Rajgarh)																✓	
2003 - Gur Ka Khera (GP: SYALUTA, Block: Rajgarh)																	
2004 - Kootooki (GP: GOLA KA BAS, Block: Rajgarh)																	
2005 - Pemawala (GP: GOLA KA BAS, Block: Rajgarh)																✓	
2006 - Kaniyawas (GP: GOLA KA BAS, Block: Rajgarh)																	
2007 - Prempura (GP: GOLA KA BAS, Block: Rajgarh)																	

**Annex. 6 – Resources identified to be useful in various activities of Disaster Management in Alwar District**

- BB. Particulars of Helipads in the district
- CC. Particulars of Blood Banks
- DD. Particulars of Water Tanker Owners
- EE. Particulars of Water Pump Owners
- FF. Particulars of Earth Moving Machines
- GG. Particulars of Metal Cutting Equipment
- HH. Particulars of Oxygen Cylinder Suppliers
- II. Particulars of Piling Machine Owners
- JJ. Particulars of Petrol Pumps
- KK. Particulars of Volunteers Identified (First-Aid and Rescue)
- LL. Particulars of Volunteers (Divers)
- MM. Particulars of Boat Owners
- NN. Particulars of Loudspeaker Owners
- OO. Particulars of NGOs working in the District
- PP. Particulars of Identified Safe Shelters
- QQ. Water Sources (Potential drowning spots connected to roads)
- RR. Particulars of Water Sources (Potential drowning spots not connected with Roads)
- SS. Locations Identified for establishment of temporary medical camps
- TT. Particulars of Water Sources Connected with roads (Potential water points for dealing with Fire)
- UU. Particulars of Water Sources Not Connected with roads (Potential water points for dealing with Fire)
- VV. Particulars of JCB Owners
- WW. Particulars of JCB Drivers
- XX. Particulars of Doctors
- YY. Particulars of Nurses
- ZZ. Particulars of Hospitals and Clinics
- AAA. Particulars of Ambulance Services
- BBB. Particulars of Key Contact Details

**Annex. 6A – Particulars of Helipads in the district**

Block	S. No.	Address	Coordinates (Latitude / Longitude)	Distance From Block HQ (km)
Kotkasim	1	Ramlila Ground	Latitude: 28.030; Longitude: 76.7	0
Laxmangarh	2	Sports Ground, Laxmangarh	27.36938; 76.8673	0
Laxmangarh	3	Harsana School Ground	27.3255; 76.8377	6
Reni	4	Govt. Sr. Sec. Girls High School, Reni	NA	0
Reni	5	Swami Vivekanand Model School, Dera	NA	NA
Reni	6	Keelpur Kheda	NA	NA
Reni	7	Gharhi Swami Ram, Near PHC Gharhi Swami Ram	NA	NA
Reni	8	Govt. Sr. Secondary School, Machari	NA	NA
Reni	9	Govt. Sr. Secondary School, Bileta	NA	NA
Kathumar	10	Agriculture Market, Kherli	NA	16 km
Kathumar	11	Near Manokhar, Ghosrana Road	NA	28 km
Neemrana	12	M/s Hero Motorcrop (I) LTd. RIICO Industrial Area	NA	4 km
Neemrana	13	M/s Havells (1-NOS) RIICO Industrial Area, Neemrana-II	NA	4 km
Rajgarh	14	Pratap Stadium Govt. Senior Secondary School Rajgarh	NA	0 km
Rajgarh	15	Mahavidyalaya Ground	NA	NA
Rajgarh	16	Senior Secondary School Digwada	NA	9.6 km
Rajgarh	17	Upper Primary School Chittos	NA	6 km
Rajgarh	18	Naya Gaon Bolka Senior Secondary School Tehsil Rajgarh	NA	10 km
Rajgarh	19	Talab Senior Secondary School ground	NA	20 km
Rajgarh	20	Khoh Dareba, Senior Secondary School Ground	NA	32 km
Bansur	21	Swami Vivekanand Model School, Besides Ram nagar, Gram panchayat- Shahpur, Bansur	NA	3.5 km
Bansur	22	Ramnagar Gunta	NA	4 km
Bansur	23	Modal School Ramnagar Tiraha, Village Shahpur, Bansur	Lat: 27-43' 55.80 Long: 76-21' 36.80	6 km
Bansur	24	Village Gunta, nearby Mahi meerapur Road, Tehsil- Bansur	Lat: 27-45' 25.83" Long: 76-21' 29.17"	9 km
Bansur	25	Village - Dhakla, G.P- Mehanpur, Tehsil- Bansur	NA	7 km
Bansur	26	Ramanagar, Shapur	NA	5 km
Thanagazi	27	Hawai Patti Jai Singhpur Dera	NA	12 km

**Annex. 6B – Particulars of Blood Banks**

<b>Block</b>	<b>Name of Contact Person</b>	<b>Address</b>	<b>Contact No.</b>	<b>Distance from Block HQ. (km)</b>
Neemrana	Kailash Hospital	Behror		16 km
Bansur	Dr. Jainarayan Bainia M.O.I.C	BDM Kotputli Dish Jaipur	01451248088, 01451 248088	16 km
Behror	Kailash Hospital	Behror	1494222444	2 km

**Annex. 6C – Particulars of Water Tanker Owners**

Block	S. No.	Name of Contact Person	Address	Contact No.	Distance from Block HQ (km)
Kotkasim	1	Girraj Prasad	Pataliya, Kotkasim	9461378223	25
Kotkasim	2	Uday	Karwar, Kotkasim	9461305825	10
Kotkasim	3	Pyanand	Ikrotiya, Kotkasim	9462147148	8
Kotkasim	4	Pohap Singh	Kotkasim	9414855428	0.5
Laxmangarh	5	Ayub Khan	Kafanwara, Laxmangarh	9414906083	5
Laxmangarh	6	Mohan Saini	Saini Mohalla, Rambas	8875347714	19
Laxmangarh	7	Suka Khan	Near Mosque, Buroda mev, Laxmangarh	9649493660	14
Laxmangarh	8	Siya Ram Shoudhary	Dhara ka Bas, Jawli, Laxmangarh	9414018266, 9928939300	10
Laxmangarh	9	Sarsu, S/O Jhaemal Mev	Sorai	9610401901	10
Laxmangarh	10	Mukesh, S/O Bishan Meena	Indira colony, Harsona, Laxmangarh	9694594849	10
Laxmangarh	11	Samman S/O Kamla Mev	Sorai	8094956586	10
Laxmangarh	12	Bijendra, S/O Banni Lal Jat	Suraj garh, Sorai; Laxmangarh	9414816347	10
Laxmangarh	13	Mahesh Yadav	Rambas	9982719640	19
Laxmangarh	14	Sunil Yadav	Rambas	9672151708	19
Laxmangarh	15	Roshan, S/O Kapoora Faquir	Beroda mov	7740839715	14
Laxmangarh	16	Hamida S/O Kapoora Faquir	Baroda mov	9928923740	14
Laxmangarh	17	Lacchi ram Saini	Aajmeri Bas Mojpur	9785923209	10
Laxmangarh	18	Laxmikant S/O Dharam Pujari	Baroda mov	9649493660	14
Mundawar	19	Amit Yadav	Bawad	9829502502	30
Mundawar	20	Lilaram Ratiram	Sri Krishan Nagar, Menpur	7023506680	10
Mundawar	21	Vikram	Mator	9887385851	25
Mundawar	22	Surendra	Kokawas	9785935678	15
Mundawar	23	Vikram Yadav	Kaloola	8742044835	15
Mundawar	24	Rohitasaw	Tatarpur	9923949534	20
Mundawar	25	Prathvi Singh	Sahyopur	9413585623	5
Mundawar	26	Vijay Singh	Shamda		3
Tijara	27	Rajendra Saini	Tijara	9414014211	0
Tijara	28	Sanjay Saini	Tijara	9460373236	
Tijara	29	Ashok Kumar	Tijara	9413806670	
Tijara	30	Manohar Lal Saini	Ward No.1 Tijara	9214398362	2
Tijara	31	Ismile khan	Ward No. 15, Near chandralok City, Tijara	9414661861	2
Tijara	32	Junaid Khan	Baigan hedi, Fullawas	9783776661	5
Tijara	33	Bhawesh Jha	Chandralok City, Tijara	9610277573	2
Kathumar	34	Jagdish Singh	Khedli	9314985777	15

Kathumar	35	Vijay Pal	Monkheda	9414483564	5
Neemrana	36	RAMKISHAN S/O MAHA RAM	V/PO - NANGWAS	9461381441	26
Neemrana	37	GAJRAJ S/O JAWAHAR LAL	V/PO - SIRYANI	9799060864	15
Neemrana	38	SATVEER S/O BANWARI LAL	V/PO - DAULAT SINGHPURA	8890812122	2
Neemrana	39	NARESH YADAV	V/PO - GEEGLANA	8107243664	22
Neemrana	40	RAKESH KUMAR	V/PO - HURIA KALAN		42
Neemrana	41	SURESH S/O RAMVTAR	V/PO - REWANA	7597488368	14
Neemrana	42	NARENDRA YADAV	V/PO - SAHJAHNPUR	9001766595	7
Neemrana	43	BRAHM PARAKASH	V/PO - KANHAWAS	9571908905	15
Neemrana	44	SURENDRA YADAV	V/PO - SAHJAHNPUR	9783867548	7
Neemrana	45	HOSIYAR S/O UMRAO	V/PO - NAGHORI		3
Neemrana	46	Subhash Chand Sharma	NH-8 Near Vijay laxmi Hotel, Neemrana	9414406057	0.5
Neemrana	47	Man Mohan Sharma	S-15 RIICO Complex Industrial Area Neemrana	9694976159	0.3
Neemrana	48	Kalu Mudgal	Janksingpura Mod, NH-8, Neemrana	8239904723	1.5
Neemrana	49	Ramanand Mudgal	NH- 8 Neemrana Mod, Neemrana	9460255590	1
Rajgarh	50	satya naresh sharma	V/PO Talab	9460469211	20
Rajgarh	51	sitaram sharma	V/PO Kakrali Rampura	9636532155	30
Rajgarh	52	puran balai	Dundpuri V/PO Khodariba	8875397827	45
Rajgarh	53	dhanna lal meena	V/PO khodariba	9414654466	45
Rajgarh	54	PHED department	Rajgarh Alwar	9829579820	3
Rajgarh	55	HajariLal Saini	Rajgarh New Bus Stand	NA	2
Rajgarh	56	Babu Bhai Saini	Rajgarh	NA	1
Rajgarh	57	Kishore Saini	Rajgarh	NA	2
Rajgarh	58	Harjari Saini	Rajgarh	NA	1
Rajgarh	59	Rohitas Meena	Behind SBBJ Bank Rajgarh	9001025814	NA
Rajgarh	60	Moti Lal Saini	Patayari ki Dungri Rajgarh	9667239511	NA
Rajgarh	61	Puran Saini	BadiGaudi, Khwosji Ka Bagh Rajgarh	9680644302	NA
Rajgarh	62	Ram Kishan Saini	Patayari ki Dungri Rajgarh	9413738391	NA
Rajgarh	63	Tulsi Das (Sarpanch)	Motiwada village, Main road	9460904040	24
Rajgarh	64	Man Singh Meena (Sarpanch)	Koondala village Ram singhpura Koondala	8003474030	16
Rajgarh	65	Puran Mal Balai	Dundpuri Kali Dongri Village Tilwar	8290645089	31
Bansur	66	Danaram/Leela Ram Saini	Birkhana Kuan, Bansur	96499099325	0
Bansur	67	Badri Prasad Meena	Meena Mohalla , Bansur	9928307953	0
Bansur	68	Mejpaal/ Ganpaj Ram Meena	Nopalawali Dhani, Bansur	NA	NA

Bansur	69	Lila Ram Saini	Near Prajapati Chatrawaas Naramanpur Road Bansur	9929192676	2
Bansur	70	Tejpal	Village-Bhijhadi, Bansur	9461416550	4
Bansur	71	Babu Lal Meena	Narayanpur Road	9828257217	1
Bansur	72	Sita Ram Yadav	Village-Navali, P.O Prithipura	8107461181	20
Bahrar	73	Sh Suresh kumar yadav	Village Tasing ,Gram Panchayat Tasing, Block Behror	9799063799	7.0
Bahrar	74	Sh Bastiram Yadav (Manav Seva Sansthan)	Town Behror	9414418948	0
Bahrar	75	Sh Mukesh Kumar Yadav (Mukesh Service Station)	Town Behror	9950232781	0
Bahrar	76	Sh Dinesh Kumar Yadaqv	Village Tasing ,Gram Panchayat Tasing, Block Behror	7742932718	7.0
Bahrar	77	Sh Omprakash yadav S/o Fusa ram	village jonayacha khurd Gram Panchayat jonayacha khurd block Neemrana	9587544073	
Bahrar	78	Sh Satveer S/o Phool singh yadav	village Mandhan Gram Panchayat Mandhan block Neemrana	7568382855	21
Bahrar	79	Sh Sher Singh S/o Gurdayal	village Daulatpura Gram Panchayat Daulatpura block Neemrana	9414637923	
Bahrar	80	Sh. Udai Singh s/o Ramkumar yadav	village Majra Gram Panchayat Majra block Neemrana	9460128607	15
Bahrar	81	Sh. Tillu Sharma	ward no. 3 khairthal Block kishangarh	9414791982	11
Bahrar	82	Sh. Karan Singh chaudhary	Near PHED Khairthal Block kishangarh	8058908146	11
Bahrar	83	Sh. veer singh	village Bambora GP. Bambora Block Kishangarh	7340307576	5
Bahrar	84	Sh. Mukesh Kumar Yadav	Harsoli road nr.petroil pump Khairthal Block Kishangarh	9929042233	11
Bahrar	85	Sh Lakkhu Panjabi	Purani mandi Khairthal Block Kishangarh	9929042233	11
Bahrar	86	Sh Bhattalal Sindhi	Ward no. 7 Khairthal Block Kishangarh	1460222832	13
Bahrar	87	Sh Tej Singh Saini	Village Ganj Block Kishangarh	9950963356	2
Bahrar	88	Sh Najar Deen	Village Ghasoli Block Kishangarh	8740856725	10
Bahrar	89	Lila Ram	Nr. Prajapat hostel, Dhani- Pokharwali village -Bansur Th. Bansur	9929192676	2
Bahrar	90	Tejpal Singh	Vill. Girudi Teh. Bansur	9461416550	4
Bahrar	91	Suwalal Swami	Dhani kanoongo wali V/PO holawas the. Bansur	9461417083	6
Bahrar	92	Gowardhan Yadav	Narsewa Narayansewa, Kalyanpura		
Ramgarh	93	Mahendra Saini	Ramgarh	9982075524	0
Ramgarh	94	Hukam Chand	Alawada	9785324380	8

Ramgarh	95	Islamudeen	Cheerwa	9828629113	16
Ramgarh	96	Manish Garg	Ramgarh	9828256344	0
Ramgarh	97	Ramavtar Yadav	Ramgarh		0
Ramgarh	98	Paramjeet Singh	Ramgarh		0
Thanagazi	99	Sharavan Lal Saini	Thanagazi, Bhndbhoojonka Mohalla	9799363464	Nil
Thanagazi	100	Raju Saini	Gadhbasai	9694855894	15
Thanagazi	101	Pinku Jagid	Nayasar	7742308200	8
Umrain	102	Harish Jain, Jain Traders	36, Rajvihar, Shiv Colony, Tijara road, Alwar	9001096651	2
Umrain	103	Deepak Ahuja	Bhadurpur, Alwar	9414018228	20
Umrain	104	Ashok Modi	Umrain	9783301770	10
Umrain	105	Virendra Jain	88, Arya Nagar, Alwar	9414016132	1
Umrain	106	Dinesh Khandelwar	60 Road, Alwar		1
Reni	107	Chuttan Lal Meena	Karanpura	9413815137	7
Reni	108	Dhara Singh Meena	Babeli	9772213437	7
Reni	109	Vishram saini	Dera	9982602341	5
Reni	110	Harkesh meena	Bhuleri	8239621278	11
Reni	111	Mohan singh	Saololi	9928108618	10
Reni	112	Ganga sahay gurjar	Saololi	9828677481	10
Reni	113	Nati	Machari	9413435908	11
Reni	114	Hanuman	Pada	9462660293	14
Reni	115	Dinesh	Jamdoli	9950544397	9
Reni	116	Devisahay	Doroli	9461307843	19
Reni	117	Mukesh bairwa	Rajpurchhota	7733808707	18
Reni	118	Amarsingh	Rajpurchhota	7851252325	18
Reni	119	Kamlesh yadav	Bure Khurd	NA	9
Reni	120	Ramsowroop meena	Pragpura	9950697119	20
Reni	121	Marshi ram meena	Pragpura	NA	20
Reni	122	Deendayal	Pinan	7733998036	21
Reni	123	Rajendra	Bhajera	9694325614	8
Reni	124	Dhara singh meena	Intoli	9694426272	5

**Annex. 6D – Particulars of Water Pump Owners**

Block	S. No.	Name of Contact Person	Address	Contact No.	Distance from Block HQ. (In km)
Kotkasim	1	Aashu Khan A.E. PHED	Near Hospital	9414640239	0
Kotkasim	2	Aashu Khan A.E. PHED	Opposite of Police Station,	9414640239	0
Kotkasim	3	Aashu Khan A.E. PHED	On Kandhaka Road, Kotkasim	9414640239	2 km
Kotkasim	4	Aashu Khan A.E. PHED	Near Graveyard, Kotkasim	9414640239	2 km
Kotkasim	5	Aashu Khan A.E. PHED	Near Shiv Stadium, Kotkasim	9414640239	1 km
Kotkasim	6	Aashu Khan A.E. PHED	On Kishangarh Road, Kotkasim	9414640239	3 km
Kotkasim	7	Aashu Khan A.E. PHED	Holi Tiba, Harsauli	9414640239	
Kotkasim	8	Aashu Khan A.E. PHED	Near Modi's factory, Harsauli	9414640239	
Kotkasim	9	Aashu Khan A.E. PHED	Near Jagdish lambdar's farm on Ramnagar road, Harsauli	9414640239	
Kotkasim	10	Aashu Khan A.E. PHED	Laloda, Harsauli	9414640239	
Kotkasim	11	Aashu Khan A.E. PHED	Johar-I, Harsauli	9414640239	
Kotkasim	12	Aashu Khan A.E. PHED	Johar-II, Harsauli	9414640239	
Kotkasim	13	Aashu Khan A.E. PHED	Near Powergrid, Harsauli	9414640239	
Kotkasim	14	Aashu Khan A.E. PHED	Near PHED campus, Harsauli	9414640239	
Kotkasim	15	Aashu Khan A.E. PHED	Near Govt. Hospital, Jedia	9414640239	
Kotkasim	16	Aashu Khan A.E. PHED	Near New SR on Turkwad road, Jedia	9414640239	
Kotkasim	17	Aashu Khan A.E. PHED	Near old Dauladnath temple, Jedia	9414640239	
Kotkasim	18	Aashu Khan A.E. PHED	Near Bandh (Embankment), Kanahdaka	9414640239	
Kotkasim	19	Aashu Khan A.E. PHED	On Kotkasim road, Kanahdaka	9414640239	
Kotkasim	20	Aashu Khan A.E. PHED	Near Geaveyard, Kanahdaka	9414640239	
Laxmangarh	21	Siyaram Choudhary	Dhara ka Khas, Jawli, Laxmangarh	9414018266, 9928939300	
Laxmangarh	22	Manjal Lal Saini	Mojpur, On Laxmangarh road, Laxmangarh	9982522765	10
Laxmangarh	23	Ayub Khan	Kafanwara, Laxmangarh	9414906083	5
Laxmangarh	24	Mohan Saini	Saini Mohalla, Rambas, Laxmangarh	8875347714	19
Laxmangarh	25	Suka Khan	Near Mosque, Buroda Mev	9649493660	14

Neemrana	26	Kalu Mudgal	Janaksingpur Mod Neemrana ( Number of tubewells-3)	8239904723	1.5 km
Rajgarh	27	AEn PHED Rajesh Prasad Sharma	Main Pump House, Near Railway Station, Rajgarh	9829579820	
Rajgarh	28	AEn PHED Rajesh Prasad Sharma	Main Pump House, Barlabas Rajgarh	9829579820	
Rajgarh	29	AEn PHED Rajesh Prasad Sharma	Pump House Rajpur Bada Tehsil Rajgarh	9462636401	18 Km
Rajgarh	30	AEn PHED Rajesh Prasad Sharma	Pump House Khoh Dareeba at Dareeba road	9462636401	37 Km
Rajgarh	31	AEn PHED Rajesh Prasad Sharma	Main Pump At Bus Stand Talab	9462636401	20 Km
Bansur	32	Subhash S/o Iekh Rai	Bypass Road Harsor Road		0
Bansur	33	Mahada Saini	Nand Bhaerawali, Alwar Road Bansur		0
Bansur	34	Govind Ram S/o Bhamraj Saini	Kanhaiyanagar, Bansur		1
Bansur	35	Raghubir Singh	Village- Dhakla, PO- Mehanpur, Bansur	9413631088	7
Bansur	36	Virendra Maheshwari	AEN PHED Office Bansur	9413783022	0
Bansur	37	Surendra Kumar	AEN Office PHED Bansur	9950739866	0
Bansur	38	Babu Lal Meena	Narayanpur Road	9828257217	1
Bahrar	39	Sh Gagan singh Jen PHED Rural Behror	Village Bardod ,Gram Panchayat Bardod,Block Behror	7220800074	10
Bahrar	40	Sh Gagan singh Jen PHED Rural Behror	Village Jainpur Bas ,Gram Panchayat Jainpur Bas ,Block Behror	7220800074	8
Bahrar	41	Sh Gagan singh Jen PHED Rural Behror	Village Tasing ,Gram Panchayat Tasing ,Block Behror	7220800074	7
Bahrar	42	Sh Gagan singh Jen PHED Rural Behror	Village Boodwal ,Gram Panchayat Boodwal ,Block Behror	7220800074	9
Bahrar	43	Sh Gagan singh Jen PHED Rural Behror	Village Gandala, Gram Panchayat, Gnadala Block Behror	7220800074	8
Neemrana	44	Sh Bhagwan singh Jen PHED Neemrana	Village Rodwal, Gram Panchayat, Rodwal Block Neemrana	8290347885	5
Neemrana	45	Sh Bhagwan singh Jen PHED Neemrana	Village Majra, Gram Panchayat, Majra Block Neemrana	8290347885	15
Neemrana	46	Sh Bhagwan singh Jen PHED Neemrana	Village Mandhan, Gram Panchayat, Mandhan Block Neemrana	8290347885	21
Neemrana	47	Sh Bhagwan singh Jen PHED Neemrana	Village Giglana, Gram Panchayat, Giglana Block Neemrana	8290347885	18
Neemrana	48	Sh Bhagwan singh Jen PHED Neemrana	Village Kutina ,Gram Panchayat, Kutina Block Neemrana	8290347885	15

Neemrana	49	Sh Bhagwan singh Jen PHED Neemrana	Village shahjapur ,Gram Panchayat,shahjapur Block Neemrana	8290347885	8
Neemrana	50	Sh Bhagwan singh Jen PHED Neemrana	Village Kolila, Gram Panchayat, Kolila Block Neemrana	8290347885	8
Kishangarh	51	Sh Shakti singh Jen PHED Kishangarh	Kishangarh town	9983037022	0
Kishangarh	52	Sh Shakti singh Jen PHED Kishangarh	village Ghasoli GP Ghasoli Block Kishangarh bas	9983037022	10
Kishangarh	53	Sh Hemant meena Jen PHED Khairthal	Khairthal town Block Kishangarh bas	9785127635	11
Bansur	54	Sh Panchu Ram swami Jen-1 phed bansur	RWSS BANSUR	9460195570	0
Bansur	55	SH Aasam Khan Jen-2 phed bansur	RWSS HAZIPUR	9660358786	12
Bansur	56	SH Aasam Khan Jen-2 phed bansur	RWSS GIRUDI	9660358786	4
Bansur	57	Sh Panchu Ram swami Jen-1 phed bansur	RWSS DEVSAN	9460195570	13
Bansur	58	Sh Panchu Ram swami Jen-1 phed bansur	RWSS KHEDA	9460195570	6
Bansur	59	SH Aasam Khan Jen-2 phed bansur	RWSS HAMEERPUR	9660358786	17
Ramgarh	60	Kishan Saini	Near Bahadurpur Road Ramgarh	9887353435	0
Ramgarh	61	PHED Pump Near School	Bamboli		15
Ramgarh	62	PHED Pump Bahadarpur Road	Ramgarh	9460066730	0
Thanagazi	63	Guriraj Prasad Bhadana	Thanagazi	9414641635	nil
Thanagazi	64	H.S Sharma	Aen Phed Thanagazi	9414641327	nil
Thanagazi	65	Madan Lal Meena	Village- Kishori	8890893247	15
Thanagazi	66	Surya Prakash Jamain	Bamanwas Chaugan V/Po	9414437757	11
Thanagazi	67	Shravan Lal Meena	Angari V/Po	9799573848	10
Thanagazi	68	Mukesh Sharma	Bhangdoli V/Po	8898166469	3
Thanagazi	69	Ashok Sharma	Manutaal V/Po	9928266436	10
Thanagazi	70	Ramkaran Meena	Angari V/Po	7568812180	10
Thanagazi	71	Durga Prasad Yadav	Salera V/Po	9950037522	7
Thanagazi	72	Ganesh Sharma	Yagdoki V/Po		3
Thanagazi	73	Sher Singh Meena	Ajabgadh V/Po	9734464261	40
Umrain	74	Harish Jain, Jain Traders	36, Rajvihar, Shiv Colony, Tijara Road, Alwar	9001096651	2
Umrain	75	Deepak Ahuja	Bhadurpur, Alwar	9414018228	20
Umrain	76	Ashok Modi	Umrain	9783301770	10
Reni	77	Janak Singh	Garh, Chilodi		22
Reni	78	Indraj Saini	Dera	7691835741	5
Reni	79	Kishor	Jamdoli	9928269952	11
Reni	80	Gokal Meena	Dholera	8239621278	11
Reni	81	Balram Meena	Tahtera	9414724485	3
Reni	82	Arjan Ram Meena	Dholera	9636480212	11

Reni	83	Deepa Agarwal	Bhjera	9660701881	8
Reni	84	Ramkishor	Doroli	8058738584	18
Reni	85	Murari Lal Sharma	Rampura	9828351286	5
Reni	86	Seeta Ram	Pinan	7891831858	13
Reni	87	Rujdar Khan	Pinan	9982780814	13
Reni	88	Lila Ram	Rajpurchhota	9602812454	22
Reni	89	Apshar Khan	Nangal Sanna	8784122522	20
Reni	90	Mukesh Kumar Saini	Rajpurchhota	9828786094	21
Reni	91	Ramswroop Meena	Pragpura	9950697192	20
Reni	92	Bhagwan Sahaymeena	Pragpura	9929354151	20
Reni	93	Gokal Meena	Kilpur Khera	9876543210	18

**Annex. 6E – Particulars of Earth Moving Machines**

Block	S. No.	Name of Contact Person	Address	Contact No.	Distance from Block HQ (km)
Kotkasim	1	Pop Singh	Kotkasim	9530124444	0
Kotkasim	2	Vijay Singh	Karwa	9928278988	15
Mundawar	3	Bastiram Yadav	Rajwada		10
Mundawar	4	Mahendar Singh	Gopipur	8003424210	15
Mundawar	5	Sukha Ram	Bawad	9928348914	30
Mundawar	6	Dharampal	Sundarwari	9929584398	15
Mundawar	7	Mahendar Singh	Shyopur		2
Tijara	8	M/S R.K Ardhpurwam	Khalilpuri, Tijara	9414277357	
Tijara	9	M/S Dayama Construction company	Bhiwadi	9414098650	
Tijara	10	M/S Junaid Khan Tijara	Tijara	9783776661	
Tijara	11	M/S Bansal Construction Company	Tijara	9414367494	
Tijara	12	Ajay	Ramwal Jhopri, Tijara	9610156868	4
Tijara	13	Balwant Singh Yadav	Ward No. 2, Tijara	8058131383	0
Tijara	14	Sri Bhawan Yadav	Ward No. 11, Tijara	9983793061	0
Tijara	15	Mangat Ram Sarpanch	Tijara	928488724	5 Km
Kathumar	16	Bhartiram Jat	Jaharu Lakshmangarg	9982294892	30
Kathumar	17	Satish Chodhary		7665500500	4
Kathumar	18	Nandlal Chodhary	Mohanwas, Kathumar	9799719002	24
Kathumar	19	Balwir Gurjar	Baseth, Kathumar	9785206606	10
Kathumar	20	Bhagat Sethi	Sokhari, Kathumar	9929313645	8
Neemrana	21	Subhash Chand	NH-8 Near Vijay Laxmi Hotel, Neemrana	9414406057	500 metres
Neemrana	22	Kalu Mudgal	Janaksinghpura Mod, Neemrana	8239904723	1.5 Km
Bansur	23	Balvee Mogar	Village- Bupsera, Bansur	9610124414	5
Bansur	24	Om Prakash Mogar	Bhupseda	9413067414	3
Bansur	25	Babu Lal Meena	Bansur	9828257217	1
Bansur	26	Ramkaran Gurjar	Gajrahakoda, Babariya	9413775746	17
Ramgarh	27	Dharamveer Gurjar	Ramgarh	9024054386	0 Km
Ramgarh	28	Mormal Khan	Ramgarh	9772399686	0 Km
Ramgarh	29	Lala Saini	Ramgarh	8104200982	0 Km
Thanagazi	30	Mahesh Bhadan	Thanagazi	9460107635	0 Km
Umrain	31	Harish Jain, Jain Traders	36, Rajvihar, Shiv Colony, Tijara road, Alwar	9001096651	2
Umrain	32	Deepak Ahuja	Bhadurpur, Alwar	9414018228	20
Umrain	33	Ashok Modi	Umrain	9783301770	10
Umrain	34	Virendra Jain	88, Arya Nagar, Alwar	9414016132	1



**Annex. 6F – Particulars of Metal Cutting Equipment**

Block	S. No.	Name of Contact Person	Address	Contact No.	Distance from Block HQ. (In km)
Laxmangarh	1	AEN	JVVMR, Laxmangarh	9413390529	0.5
Tijara	2	Haju Ram Jahangir	Ward no. 11, Tijara		0
Tijara	3	Syoram, s/o Gangaram	Ward No. 4, Tijara	9772206464	0
Tijara	4	Dataram, S/O Ram Prasad	Ward No.4, Tijara	9828160577	0
Neemrana	5	Subhash Chand	NH-8 Near Vijay Laxmi Hotel, Neemrana	9414406057	500 m
Neemrana	6	Kalu Mudgal	Janaksinghpura Mod, Neemrana	8239904723	1.5 Km
Bansur	7	Manohar Lal S/o Bhandin Saini	Bansur Alwar	9982820487	0 Km
Bansur	8	Sita Ram Saini S/o Tekchand Saini	Harsora By Pass bansur	9887926122	0 Km
Bansur	9	Shyamlal S/o Baeshi Lal Saini	Harsora By Pass bansur	9784681025	0 Km
Bansur	10	Sunil S/o Shiv Lal Swami	Hajipur Bansur	9890197087	0 Km
Bansur	11	Balveer Mogar	Village: Bhupseda	9413067414	6
Bansur	12	Daya Ram Bhati	Village: Kishor Pura, Bamanbaas	9882825757	27
Bansur	13	Ram Karan Gujjar	Majra Hakoda	9413775746	17
Bansur	14	Prabhu Khali	Bansur		0
Behror	15	Rajendra Yadav	Near Shakti Transport, Behror	9214929021	
Kishangarh	16	Jai Singh Sardar	Khairthal Road Kishangharh bass	9460368845	0
Kishangarh	17	Vijay Agriculture Store	Kishangharh bass	9261226998	0
Kishangarh	18	Mulchand Mamraj Lohia	Main Road Kishangharh bass	9414857190	0
Ramgarh	19	Aslam Khan	Kisan Engg. Works Govindgarh Mod	9462397478	0 Km
Ramgarh	20	Lakhvinder Singh	Vishwakarma Agr. Works Ramgarh	7733032078	0 Km
Ramgarh	21	Kajodi Saini	Bus Stand Ramgarh	8058343489	0 km
Umrain	22	Harish Jain, Jain Traders	36, Rajvihar, Shiv Colony, Tijara road, Alwar	9001096651	2

**Annex. 6G – Particulars of Oxygen Cylinder Suppliers**

<b>Block</b>	<b>S. No.</b>	<b>Name of Contact Person</b>	<b>Address</b>	<b>Contact No.</b>	<b>Distance from Block HQ. (In km)</b>
Mundawar	1	Ghanshyam Kheriya	CHC Mundawar	8107485400	0
Kathumar	2	CHC Kathumar	BCMHO	9783800645	0
Kathumar	3	CHC Kherli	BCMHO	9783800645	16
Kathumar	4	CHC Jakhar	BCMHO	9783800645	30
Kathumar	5	CHC Ramnagar	BCMHO	9783800645	28
Bansur	6	Pratam jat	Bay pass Road, Bansur	9783662721	1
Bansur	7	Dr. D.R Yadav	Govt Hospital, Bansur	9414215033	0
Mundawar	8	GHAN SHYAM KHERIYA	CHC MUNDAWAR	8107485400	0
Umrain	9	Harish Jain, Jain Traders	36, Rajvihar, Shiv Colony, Tijara road, Alwar	9001096651	2

**Annex. 6H – Particulars of Piling Machine Owners**

<b>Block</b>	<b>S. No.</b>	<b>Name of Contact Person</b>	<b>Address</b>	<b>Contact No.</b>	<b>Distance from Block HQ. (In km)</b>
Rajgarh	1	PHED department	Rajgarh Alwar	9829579820	3 Km
Bansur	2	Om Prakash Mogar	Bhupseda	9413067414	3
Mundawar	3	MAHENDAR	SHYOPUR GP SHYOPUR	9799371496	5

**Annex. 6I – Particulars of Petrol Pumps**

Block	S. No.	Address	Contact No.	Distance from Block HQ. (In km)
Kotkasim	1	Bibirani		10
Laxmangarh	2	Khandelwal and Sons, Navin Modi	Navin Modi	0
Laxmangarh	3	Jain Petrol Pump	Surendra Jain	0
Laxmangarh	4	Choudhary filling Station, Lili	Virendra Singh	2
Laxmangarh	5	Awasthi Filling station, Kafamwara	Purushottam	2
Laxmangarh	6	Parswanath filling station, Maujpur	Indra devi Jain	6
Laxmangarh	7	Pradhan filling station, Govindgarh		25
Laxmangarh	8	Garg filling station, Gobindgarh	Mangtu Garg	25
Laxmangarh	9	Jain Filling station, Beechgaon	Vinam Jain, 9636302941	8
Laxmangarh	10	Kishan Sewa Kendra, Bichgaon	Devendra Sharma, 9414911408	8
Laxmangarh	11	Fauji Filling Station, Bandka		10
Laxmangarh	12	Jagmohan Filling Station, Barodamev		18
Laxmangarh	13	Hindustan Petroleum, Barodamev		18
Laxmangarh	14	Chaudhry Filling Station, Sheetal		17
Mundawar	15	Prakash Chowdhary		0
Mundawar	16	Shiv Auto fuel Gandhi nagar	9610415555	4
Mundawar	17	Ratiram Kesariya Soadwas	9772843999	15
Mundawar	18	Rajveer Shanda	9818207306	17
Mundawar	19	Vikram Jajoriya Rundha tatar pur Chowraya	9950370363	18
Mundawar	20	Shyam Filing Staton Mator	8094750651	20
Tijara	21	Goyal Auto Service, Tapukoda	9772234703	20
Kathumar	22	Hindustan Petrol Pump	9829560378	0
Kathumar	23	Mangalam Filling Station	9414499696	0
Kathumar	24	Kishan Sewa Kendra, Manowar	9413350151	18
Kathumar	25	Pandit Filling Station, Kherli	9887085870	5
Neemrana	26	NH-8 Near Police Station Japanese Zone, Neemrana		5 Km
Rajgarh	27	Jain Petrol Pump, Rajgarh		0 Kilometres from Block Headquarters
Rajgarh	28	Choudhary Petrol Pump Kothinarayanpur (Rajgarh)		5 Kilometres from Block Headquarters
Rajgarh	29	Bharat Petrol Pump Industrial Area Rajgarh		2 Kilometres from Block Headquarters

Bansur	30	M/S Mahavir Prasad/rameshwar Dayal Photpujali Road Bansur ( Indian Oil)	9414362465	0
Bansur	31	M/S Ganpati Filling Station Ramnagar Bansur	9413687211	3
Bansur	32	M/S Mahalaxmi Filling Station, Chazarpura Bansur	9926279219	14
Bansur	33	M/S Balaji Filling Station, Hajipur Bansur	9414368465	9
Bansur	34	M/S Kapis Kisan Petrol Pump, Karana Bansur	9460129207	25
Bansur	35	M/S Shyamji Kisan Petrol Pump A. Harsora	9828580044	18
Bansur	36	Balaji Filling Station Kheda	9875035164	5
Bansur	37	Satyam Indian Oil Corporation Shyampura	8003137204	7
Bansur	38	Mogar Filling Station, Bhupseda	9413067414	6
Bansur	39	Sharma Filling Station Chatarpura	9461247485	12
Behror	40	Ghanshyam Shyamsundardas	9414639440	
Behror	41	Neeru Yadav, Maan Highway	9414293281	
Behror	42	Abhay Singh Yadav	9783466053	
Kishangarh	43	Cowdhary Brothers Chikni	0144-2883308	20
Kishangarh	44	Ganga Sahaye and Sons Katorywala	0144-2732162	30
Kishangarh	45	National Auto Services Kishangarhbas	01460-242025	0
Kishangarh	46	M/S Pooran Filling Station Khairtha road Bas Kripal Nagar		1
Kishangarh	47	Sarita Filling Station Papri Kithur	0144-2857334	15
Kishangarh	48	Suryawanshi Petrolpump Mahond	7073135234	5
Kishangarh	49	Arawali Filling Station Bambora	9414907315	12
Kishangarh	50	Sunita Filling Station Bambora	01460-242877	3
Kishangarh	51	Sainik Service Station Chikni	0144-2583949	20
Kishangarh	52	Hansraj Filling Station Jataka	01460-242027	4
Mundawar	53	PRAKASH CHOUDHARY MUNDAWAR		0
Mundawar	54	SHIV AUTO FUELS GANDHI NAGAR	9610415555	4
Mundawar	55	RATIRAM KHERIYA SOADAWS	9772843999	15
Mundawar	56	RAJVEER SHAMDA	9818207306	17
Mundawar	57	VIKRAM JAJORIYA RUNDHA TATAR PUR CHORAYA	9950370363	18
Mundawar	58	SHYAM FILING STATION MATOR	8094750651	20
Thanagazi	59	Kailash Filling Station Basai Jogan, V/PO- Basai Jogan	9461620399	10
Thanagazi	60	Bharat Ram & Company Thanagazi, V/PO- Thanagazi	9252059499	0
Thanagazi	61	Purohit Filling Station, Sitaram V/PO, Thanagazi	9414641578	2
Thanagazi	62	Pratap Gadh Filling Station	7568564348	24

**Annex. 6J – Particulars of Volunteers Identified (First-Aid and Rescue)**

Block	S. No.	Name of Contact Person	Address	Contact No.	Distance from Block HQ. (In km)
Kotkasim	1	Sandeep Kumar	S/O Mahendar Singh, Devsikha	9549513056, 7891376235	8
Tijara	2	Ashok Kumar	Salarpur, Tijara	9992544750	
Kathumar	3	Charan singh Gurjar	Sahari, Kathumar	8890094494	25
Kathumar	4	Manglu Gurjar	Tentpur, Nahakhehra, Kathumar	9828808170	30
Kathumar	5	Shivlal Meena	Kherijathan, Kathumar		20
Kathumar	6	Digambar Chodhary	Near Kunda, Kathumar		0
Kathumar	7	Gullu Dureja	Main Market, Kathumar		0
Rajgarh	8	Chetan	Rajgarh (Alwar)	7976366812	1 km
Rajgarh	9	Rajeshri Ghiye	Rajgarh (Alwar)	9214311967	2 Km
Rajgarh	10	Ram Lal	Machedi		
Bansur	11	Shashi Bohari	CMS School, Bansur	01461- 232818	0
Mundawar	12	Ravi Datt	Delawas GP Gopipura	9828987524	
Mundawar	13	Amit Kumar	Bawad G/P Bawad	9829502502	
Mundawar	14	Jag Ram	Gaduwas GP Gaduwas		
Mundawar	15	Daya Ram	Saroop Sarai GP Karnikot		
Mundawar	16	Krishan Kuma	Saroop Sarai GP Karnikot	9414952421	
Mundawar	17	Madu Ram	Jalawas GP Jalawas	9521697159	
Mundawar	18	Randhir	Sarai Kalan GP Sarai Kalan	9610069889	
Mundawar	19	Prabhu Dayal	Todar Pur GP Sarai Kalan	9784797117	
Mundawar	20	Tejpal	Baloowas GP Baloowas	9057130354	
Mundawar	21	Jeet Ram	Jagiwada GP Baloowas	9950186154	
Mundawar	22	Omprakash	Sanoli GP Bhungada Ahir	9001719562	
Mundawar	23	Lila Ram	Shri Krishan Nagar GP Manpur	7023506680	
Mundawar	24	Dharmendar	Bhungra Ahir GP Bhungara Ahir	9887584905	
Mundawar	25	Manoj Kumar	Pipli GP Pipli	9001455140	
Mundawar	26	Patram	Jindoli GP Jindoli	8769897491	

Mundawar	27	Subha Ram	Dantla GP Nagali Ojha	9983633756	
Mundawar	28	Rajesh	Mator GP Mator	9413772725	
Mundawar	29	Surendar	Sodawas GP Sodawas	9785935678	
Mundawar	30	Sultan	Tatarpur GP Tatarpur	9983245039	
Mundawar	31	Sanjay	Sorkha Kalan GP Sorkha Kalan	9950066264	
Mundawar	32	Ram Kumar	Palawa GP Palawa	9887243824	
Mundawar	33	Sanjay	Beejwad Chouhan GP Beejwad Chouhan	9950360311	
Mundawar	34	Ashok Kumar	Jat Bhagola GP Seelgaon	9994322118	
Mundawar	35	Devendar	Mohmadpur GP Shyopur	9928454561	
Mundawar	36	Sumer	Dadhiya GP Gaduwas	9772813444	
Mundawar	37	Puran Singh	Ranoth GP Ranoth	9829671418	
Mundawar	38	Ramavtar	Samda GP Samda	9983098263	
Mundawar	39	Sube Singh	Suheta GP Khareta	9982603145	
Mundawar	40	Jeet Singh	Khareta GP Khareta	9828845812	
Mundawar	41	Rishi	Jat Bhagola GP Seelgaon	9784293529	
Mundawar	42	Gumani	Bhanot GP Bhanot	9929068901	

**Annex. 6K – Particulars of Volunteers (Divers)**

Block	S. No.	Name of Contact Person	Address	Contact No.	Distance from Block HQ. (In km)
Bansur	1	Mahavir Yadav	Pithali	9981344310	1
Bansur	2	Manish Kumar	Village- Dhakla, PO Mehanpur, Bansur	8432625360, 9413631088	7
Mundawar	3	Krishan Kumar	Gp Shyopur(Mundawar)	9462238330	5
Mundawar	4	Muniram	GP Bhungara Ahir	9950424381	20
Mundawar	5	Surendra Sharam	GP Bawad	8058839435	20
Mundawar	6	Dharmveer	Jogawad GP Bhanot	9462915477	10
Mundawar	7	Krishan Kumar	GP Gopipura	9950524825	20
Mundawar	8	Pankaj Sharma	GP Mundawar	9414792861	20
Mundawar	9	Sonu	GP Menpur	8890972650	10
Mundawar	10	Sherali	GP Pehal	9772070860	10
Mundawar	11	Khusal Singh	Jeevnsinghpura GP Shyamda	9784347640	20
Mundawar	12	Sundar Lal	Gp Behroj	9660335515	20
Ramgarh	13	Mukesh Kumar	Ramgarh	9982311553	0 Km
Ramgarh	14	Hukam Singh	Ramgarh	9928129719	0 Km
Ramgarh	15	Sahabudeen	Ramgarh	7568387009	0 Km
Ramgarh	16	Najakat Khan	Ramgarh	9783969614	0 Km
Reni	17	Jaymal Meena	Bhuleri	8107950994	11
Reni	18	Mahesh Meena	Bhuleri	9950149993	11
Reni	19	Ratli Ram Meena	Buchpuri	9568787084	11
Reni	20	Mohan Singh	Saloli	9928108618	12
Reni	21	Rambharosi	Bhadupura	8103058703	8
Reni	22	Baksi	Kakarali		
Reni	23	Mahesh Meena	Amala		

**Annex. 6L – Particulars of Boat Owners**

<b>Block</b>	<b>S. No.</b>	<b>Name of Contact Person</b>	<b>Address</b>	<b>Contact No.</b>	<b>Capacity</b>	<b>Distance from Block HQ. (In km)</b>
Rajgarh	1	Umaro Gujjar	Bhopala Telha, Rajgarh			25 Km
Bansur	2	Incharge Silisod	Silisod			55

**Annex. 6M – Particulars of Loudspeaker Owners**

Block	S. No.	Name of Contact Person	Address	Contact No.	Distance from Block HQ. (In km)
Laxman Garh	1	Subhash Hariyana	Jaini Sound Service, Laxmangarh		1
Laxman Garh	2	Balram Gulati	Gulati Sound Service, Laxmangarh	9414318017	1
Laxman Garh	3	Bablu Vijay	Vijay Sound Service, Laxmangarh		1
Laxman Garh	4	Sanjay Parasar	Sanjay Sound Service, Govindgarh	9829303763	25
Laxman Garh	5	Satish Kumar	Satish Sound Service, Govindgarh	9829689460	25
Laxman Garh	6	Binay Singh	Solanki Sound Service, Govindgarh		25
Laxman Garh	7	Suresh Chand	Suresh Sound Service, Barodamav	9828087353	18
Laxman Garh	8	Nanu Singh	Naruka Sound Service, Barodamav	9828910883	18
Laxman Garh	9	Dinesh Chand	Sharma Sound Services, Barodamav	9772286714	18
Mundawar	10	Ishwar Singh	Rajwada	9414269572	0
Mundawar	11	Sahun Khan	Suheta	9982156372	25
Tijara	12	Raj Dutt Sharma	Ward No. 7	9413991617	0
Tijara	13	Kukku Sound Service	Ward No 4, Alwar Road, Tijara	9414907278	0
Tijara	14	Prem Gugral, Prem Sound Service	Old Bus Stand, Tupkada	9414679668	20
Kathumar	15	Deshwal DJ	Main Market, Kathumar	9413586226	0
Kathumar	16	Choudhary Sound	Main Market, Kathumar		0
Neemrana	17	Sh. Ashok Bhardwaj	Neemrana (Alwar)	9928392045	0
Neemrana	18	Ashok Tent House Neemrana	Neemrana	9928547566	0
Neemrana	19	Tarachand Yogi	Neemrana	9214847939	0
Neemrana	20	Harish Sharma	Neemrana	9887271385	0
Rajgarh	21	Chotu Sharma	V/Po Talab	8890326653	20
Rajgarh	22	Ashok Kumar	V/Po Tehla	9413969676	30
Rajgarh	23	Sp Sound	V/Po Mallana		40
Rajgarh	24	Bhagvan Saini	V/Po Tehla	9783857229	30
Rajgarh	25	Siya Ram Regar	V/Po Khodariba	9950576659	45
Rajgarh	26	Satish Pancholi	Talab	8107257891	20
Rajgarh	27	Bablu Sharma	V/Po Tilwad	9571902218	45
Rajgarh	28	Banti	Rajgarh	9460472306	0
Rajgarh	29	Ghansyam Sharma	Rajgarh	9414812278	0
Rajgarh	30	Mishra Sound Owner (Murari Lal)	Near Govind Dev Temple	9414483436	
Ramgarh	31	Ramsingh Sound Service	Main Market Ramgarh		0 Km

Ramgarh	32	Bhagwan Sound Service	Main Market Ramgarh		0 Km
---------	----	-----------------------	---------------------	--	------

**Annex. 6N – Particulars of NGOs working in the District**

Block	S. No.	Name of Contact Person	Address	Contact No.	Distance from Block HQ. (In km)
Laxmangarh	1	Ram Singh Chaudhary	Mata Shri Gومتidevi Jansewa Nidhi, Kathimar road, Laxmangarh	8890285636	
Laxmangarh	2		Ibtida, Malakhera road laxmangarh		
Laxmangarh	3		Doosara Dashak, Jaluki road, Laxmangarh		
Tijara	4	Helping Hands Organisation	Tijara	9413446834	
Tijara	5	Mukesh Kumar Journalist	Tijara	9414793087	
Nimrana	6	SH. NIRANJAN LAL SHARMA	NGO NAME- SOHARD GRAM PANCHAYAT -KHUNDROTH	9929555356	20
Rajgarh	7	Shri Rajeshri Ghiye (Mata Shri Govind Devi Trust [MSGD])	Rajgarh Near Govind Devi ji Temple	9214311967	2 Km
Bansur	8	Yuva Jagriti Sanstha	Bansur ( Name of contact person- Gokul Chand Saini; Girraj Saini)	9950414310, 7737142260	0
Bansur	9	Manav Sewa Sanstha	Chatarpura (Bansur)	8058616080	15
KishanGarh	10	M Ed Sansthan Kishangarh	Kishangarh		
Rangarh	11	Ibtida	Naugaon		11 Km
Rangarh	12	Jan Sambal	Ramgarh		0 Km
Thanagazi	13	Jai Ram Meena	Lok Bharat Sansthan Thanagazi	9929520985	0 Km
Thanagazi	14	Dugar Singh Meena	Upkar Sanstha Thanagazi	9784408374	0 Km
Thanagazi	15	Girij Prasad	Neev Sansthan Thanagazi	9549166670	0 Km

**Annex. 60 – Particulars of Identified Safe Shelters**

Block	S. No.	Name Of Contact Person	Address	Contact No.	Distance From Block HQ. (In Km)
Kotkasim	1	Headmaster	Govt. High School Harsauli	9929970794	26
Kotkasim	2	Headmaster	Govt. High School Kotkasim	9414261181	
Kotkasim	3	Headmaster	Govt. High School Bibirani	9414811581	10
Laxmang arh	4	Shri Vijendra Singh	Atal Sewa Kendra, Barka	9530300819	15
Laxmang arh	5	Sri Manoj Kumar Singh	Atal Sewa Kendra, Barodamev	9530300820	15
Laxmang arh	6	Sri Sayodan Meena	Atal Sewa Kendra, Berla	9530300821	20
Laxmang arh	7	Sri Radheshyam Verma	Atal Sewa Kendra, Beechgaonwa	9530300822	8
Laxmang arh	8	Sri Om Prakash Sharma	Atal Sewa Kendra, Bhainsrawat	9530300823	30
Laxmang arh	9	Sri Ashok Kumar Sharma	Atal Sewa Kendra, Butiyana	9530300824	17
Laxmang arh	10	Sri Sibbu Ram Saini	Atal Sewa Kendra, Butoli	9530300825	14
Laxmang arh	11	Sri Subhash Sharma	Atal Sewa Kendra, Chidward	9530300826	33
Laxmang arh	12	Sri Jaganprasad Sharma	Atal Sewa Kendra, Chimrawali Gaur	9530300827	13
Laxmang arh	13	Sri Hukum Chand	Atal Sewa Kendra, Deenar	9530300828	15
Laxmang arh	14	Sri Ramavtar Sharma	Atal Sewa Kendra, Deevli	9530300829	12
Laxmang arh	15	Sri Jagdish Prasad	Atal Sewa Kendra, Daundgi	9530300830	30
Laxmang arh	16	Sri Kishori Lal	Atal Sewa Kendra, Fahri	9530300831	30
Laxmang arh	17	Sri Shivshankar Chowdhari	Atal Sewa Kendra, Gandura	9530300832	10
Laxmang arh	18	Srimati Tarabai Meena	Atal Sewa Kendra, Ghat	9530300833	22
Laxmang arh	19	Sri Sumautya Ram	Atal Sewa Kendra, Gothra	9530300834	18
Laxmang arh	20	Sri Sahun Khan	Atal Sewa Kendra, Govindgarh	9530300835	25
Laxmang arh	21	Sri Harish Kumar Soni	Atal Sewa Kendra, Harsana	9530300836	6
Laxmang arh	22	Sri Manoj Kumar Sharma	Atal Sewa Kendra, Hasanpur	9530300837	10
Laxmang arh	23	Sri Satish Meena	Atal Sewa Kendra, Iedpur	9530300838	12
Laxmang arh	24	Srimati Kavita Meena	Atal Sewa Kendra, Iteda	9530300839	13
Laxmang arh	25	Sri Kailash Chand	Atal Sewa Kendra, Javli	9530300840	6

Laxmang arh	26	Smt Seemabai Meena	Atal Sewa Kendra, Jhalatala	9530300841	12
Laxmang arh	27	Sri Dinesh Kumar Gaud	Atal Sewa Kendra, Khedamangal Singh	9530300842	25
Laxmang arh	28	Smt Pinki Jataw	Atal Sewa Kendra, Kheramuhammad	9530300843	28
Laxmang arh	29	Sri Heetram Meena	Atal Sewa Kendra, Khehra Malawali	9530300844	18
Laxmang arh	30	Smt Madhubala	Atal Sewa Kendra, Khudiyana	9530300845	10
Laxmang arh	31	Sri Dinesh Chand Sharma	Atal Sewa Kendra, Laxmangarh	9530300846	4
Laxmang arh	32	Sri Rajendra Bhimwal	Atal Sewa Kendra, Lili	9530300847	0
Laxmang arh	33	Smt Rajnish Kaur	Atal Sewa Kendra, Malpur	9530300848	42
Laxmang arh	34	Sri Suganchand Saini	Atal Sewa Kendra, Maujpur	9530300849	6
Laxmang arh	35	Smt Guddi Chaudhary	Atal Sewa Kendra, Mauliya	9530300850	12
Laxmang arh	36	Sri Mahendra Singh	Atal Sewa Kendra, Nangalkhanjadi	9530300851	8
Laxmang arh	37	Sri Raj Kumar Gupat	Atal Sewa Kendra, Naswari	9530300852	38
Laxmang arh	38	Sri Mukesh Kumar	Atal Sewa Kendra, Nizamnagar	9530300853	20
Laxmang arh	39	Sri Keshaw Sharma	Atal Sewa Kendra, Nayana	9530300854	33
Laxmang arh	40	Sri Girraj Sharma	Atal Sewa Kendra, Rambas	9530300855	24
Laxmang arh	41	Sri Ram Khilari Meena	Atal Sewa Kendra, Talra	9983148760	20
Laxmang arh	42	Smt Laxmi Saini	Atal Sewa Kendra, Saidampur	9530300856	36
Laxmang arh	43	Sri Lalitnarayan Sharma	Atal Sewa Kendra, Shadka	9530300857	13
Laxmang arh	44	Sri Madanlal Meena	Atal Sewa Kendra, Sehra	9530300858	24
Laxmang arh	45	Sri Jafru Khan	Atal Sewa Kendra, Samlakhurd	9530300859	32
Laxmang arh	46	Sri Naseeb Khan	Atal Sewa Kendra, Saurai	9530300860	6
Laxmang arh	47	Sri Babulal Meena	Atal Sewa Kendra, Todanagar	9530300861	23
Laxmang arh	48	Smt Babita Devi	Sarpanch, Badka	9783086705	15
Laxmang arh	49	Sri Rajesh Jain	Sarpanch, Baraudamev	9414641972	15
Laxmang arh	50	Tahir Khan	Sarpanch, Barela	9829250639	20
Laxmang arh	51	Ramesh Chand	Sarpanch, Beechgaonwa	9783565189	8
Laxmang arh	52	Smt Afsana	Sarpanch, Bhainsrawat	9672779992	30
Laxmang arh	53	Smt Ponam Devi	Sarpanch, Butiyana	7742607441	17
Laxmang	54	Smt Sushila Jataw	Sarpanch, Raunpur	8742061348	17

arh					
Laxmang arh	55	Sri Wazir Khan	Sarpanch, Buntoli	9414445440	14
Laxmang arh	56	Sri Ranswarup	Sarpanch, Chidwai	9672133861	33
Laxmang arh	57	Smt Kashmiri Khan	Sarpanch, Chimrawali Gaur	9950362634	13
Laxmang arh	58	Sri Hemraj	Sarpanch, Deenar	9772242738	15
Laxmang arh	59	Sri Raghuwir Prasad	Sarpanch, Deewli	8440064916	12
Laxmang arh	60	Smt Anita Devi	Sarpanch, Dandigaur	9929711251	30
Laxmang arh	61	Smt Ruksar	Sarpanch, Fahri	9828746342	32
Laxmang arh	62	Sri Ajit Singh	Sarpanch, Gandura	9875202111	10
Laxmang arh	63	Smt Anek Devi	Sarpanch, Ghat	9982603835	22
Laxmang arh	64	Smt Usha Chaudhary	Sarpanch, Gothra	9783286505	18
Laxmang arh	65	Neeraj Kumar Garg	Sarpanch, Gobindgarh	9828148365	25
Laxmang arh	66	Smt Vijaylaxmi	Sarpanch, Harsana	9414483587	6
Laxmang arh	67	Smt Sushila Devi	Sarpanch, Hasanpur	9694250244	10
Laxmang arh	68	Smt Sapna Verma	Sarpanch, Iedpur	8058144315	42
Laxmang arh	69	Smt Ramila Devi	Sarpanch, Ieteda	9928859214	13
Laxmang arh	70	Sri Pooran Chand	Sarpanch, Javli	8101034508	6
Laxmang arh	71	Sri Siyaram Meena	Sarpanch, Jhalatala	9413203819	12
Laxmang arh	72	Smt Kripadevi	Sarpanch, Kheramangalsingh	8290264007	25
Laxmang arh	73	Smt Kamla Devi	Sarpanch, Kheramahmud	7891765215	28
Laxmang arh	74	Sri Ramswaroop	Sarpanch, Khara Malawali	9001446325	18
Laxmang arh	75	Smt Rekha Rani	Sarpanch, Khuriyana	9828603442	10
Laxmang arh	76	Sri Bacchu Tiwari	Sarpanch, Laxmangarh	9460371511	0
Laxmang arh	77	Sri Sriram Jaat	Sarpanch, Lili	9414781848	4
Laxmang arh	78	Smt Shakti Naagpal	Sarpanch, Malpur	9610457372	42
Laxmang arh	79	Smt Rinku Jain	Sarpanch, Maujpur	9875277910	8
Laxmang arh	80	Smt Kartar Kanwar	Sarpanch, Mauliya	9587318546	12
Laxmang arh	81	Smt Nafisa	Sarpanch, Nangalkhanjadi	9782977910	8
Laxmang arh	82	Smt Pooja Gupta	Sarpanch, Naswari	9829096575	38

Laxmang arh	83	Sri Jai Singh	Sarpanch, Nizamnagar	9462238383	20
Laxmang arh	84	Sri Mahesh Chand	Sarpanch, Nayana	8094909848	33
Laxmang arh	85	Smt Nirmala	Sarpanch, Rambas	9829989352	24
Laxmang arh	86	Sri Ramprasad	Sarpanch, Talra	8741810762	20
Laxmang arh	87	Smt Nasri	Sarpanch, Saidampur	9828530015	36
Laxmang arh	88	Sri Samaydeen	Sarpanch, Sahadka	9785303028	13
Laxmang arh	89	Sri Rinku Kumar	Sarpanch, Sehra	9660560903	24
Laxmang arh	90	Smt Shakira Bano	Sarpanch, Saimla Khurd	9694992526	32
Laxmang arh	91	Sri Ieqbaal Khan	Sarpanch, Sairai	8058575243	6
Laxmang arh	92	Smt Ankita Devi	Sarpanch, Todanagar	969491904	23
Tijara	93	Rajkiye Uccha Vidyalaya	Tijara		
Tijara	94	Rajkiye Balika Uccha Vidyalaya	Tijara		
Tijara	95	Dohra Jain Mandir Dhramshala	Tijara		
Tijara	96	Rajkiye Madhyavidyalaya	Tijara		
Tijara	97	Rajkiye Uccha Vidyalaya	Jhiwana	9414793442	30
Nimrana	100	Mahavir Prasad Yadav	Atal Sewa Kendra Neemrana	9414638143	0
Nimrana	101	Ajay Kumar Kaushik	Atal Sewa Kendra Neemrana	9413035843	2
Nimrana	102	Suman Yadav	Atal Sewa Kendra Ghiloth	9982431426	12
Nimrana	103	Om Prakash Gujjar	Atal Sewa Kendra Silarpur	8890505317	7
Nimrana	104	Ratan Lal Yadav	Atal Sewa Kendra Pratapsinghpura	9636801001	4
Nimrana	105	Alka Meena	Atal Sewa Kendra Siryani	8875570754	15
Nimrana	106	Rakesh Kumar Yadav	Atal Sewa Kendra Jayabnchkalonz	9799279011	10
Nimrana	107	Manju Yadav	Atal Sewa Kendra Fauladpur	9530254055	7
Nimrana	108	Rajkumar Dhanka	Atal Sewa Kendra Shahjahanpur		7
Nimrana	109	Amilala Saini	Atal Sewa Kendra Kolila	9928248847	10
Nimrana	110	Jai Pal	Atal Sewa Kendra Jauna Yacha Khurd	9636672485	11
Nimrana	111	Hari Singh Meena	Atal Sewa Kendra Kutina	9694068847	14
Nimrana	112	Krishna Kumar	Atal Sewa Kendra Gugalkota	9873059969	15
Nimrana	113	Mukhytyar Singh	Atal Sewa Kendra Bichpuri	7726094105	6
Nimrana	114	Navin Soni	Atal Sewa Kendra Rodwal	8875720616	6
Nimrana	115	Navin Sharma	Atal Sewa Kendra Maudhan	8901090771	20
Nimrana	116	Anil Kumar	Atal Sewa Kendra Khundroth	9799926341	25
Nimrana	117	Dharm Singh Chauhan	Atal Sewa Kendra Giglana	7891528084	22
Nimrana	118	Vinod Jagind	Atal Sewa Kendra Mahtawas	9813729260	24
Nimrana	119	Gajendra	Atal Sewa Kendra Saaton	9166969055	27

Nimrana	120	Dipendra Singh Gujjar	Atal Sewa Kendra Kaathowas	9509145881	40
Nimrana	121	Devendra Lal	Atal Sewa Kendra Hudiyaakala	8769955407	42
Nimrana	122	Lala Ram	Atal Sewa Kendra Partapur	9252028665	43
Nimrana	123	Gajraj Yadav	Atal Sewa Kendra Kayasa	9950442318	15
Nimrana	124	Ratan Lal Yadav	Atal Sewa Kendra Majrikaula	9530300763	7
Nimrana	125	Sundar Lal	Atal Sewa Kendra Kanhawwas	9950724221	15
Nimrana	126	Devprakash	Atal Sewa Kendra Majra	9261020002	15
Nimrana	127	Deepchand	Atal Sewa Kendra Nanagwas	9784485184	26
Nimrana	128	Virendra Sharma	Atal Sewa Kendra Dawadwas	9782131842	23
Nimrana	129	Vijay Kumar	Atal Sewa Kendra Raewana	9829120851	14
Nimrana	130	Anju Yadav	Atal Sewa Kendra Akalimpur	9549755890	25
Nimrana	131	Abhay Singh Yadav	Atal Sewa Kendra Dausod	9636330715	14
Nimrana	132	Shashita Yadav	Atal Sewa Kendra Dumroli	9929107712	20
Nimrana	133	Satishchand Sharma	Panchayat Bhawan Neemrana	9928547566	0
Nimrana	134	Maya Yadav	Panchayat Bhawan Daulatsinghpur	9414637923	2
Nimrana	135	Seema Devi	Panchayat Bhawan Ghiloth	9772141805	12
Nimrana	136	Dinesh Yadav	Panchayat Bhawan Silarpur	9982481319	7
Nimrana	137	Preeti Devi	Panchayat Bhawan Pratapsinghpur	9828197819	4
Nimrana	138	Surendra Kumar	Panchayat Bhawan Siryani	9462632424	15
Nimrana	139	Ram Kishansharma	Panchayat Bhawan Jayachakaulon	9636067222	10
Nimrana	140	Sundar Pal	Panchayat Bhawan Fauladpur	9887585406	7
Nimrana	141	Harkesh Dhanak	Panchayat Bhawan Shahjahanpur	8441005112	7
Nimrana	142	Bhupsingh	Panchayat Bhawan Kolila	9636109248	10
Nimrana	143	Sushila Devi	Panchayat Bhawan Jaunayacha Khurd	9982601237	11
Nimrana	144	Sunita Rani	Panchayat Bhawan Kutina	9466666681	14
Nimrana	145	Bimla Devi	Panchayat Bhawan Gugalkota	9785152113	15
Nimrana	146	Santosh	Panchayat Bhawan Bichpuri	9214973695	6
Nimrana	147	Jaswant Singh	Panchayat Bhawan Rodwal	9717140866	6
Nimrana	148	Jyoti Devi	Panchayat Bhawan Maudhan	9950377915	20
Nimrana	149	Rajpal Yadav	Panchayat Bhawan Khundroth	9460640227	25
Nimrana	150	Rekha Devi	Panchayat Bhawan Giglana	8058575816	22
Nimrana	151	Samay Singh	Panchayat Bhawan Mahtawas	9416665036	24
Nimrana	152	Amarjeet Rajput	Panchayat Bhawan Saanton	9050336915	27
Nimrana	153	Rajendra Prasad	Panchayat Bhawan Kathuwas	09466049143 8003114319	40
Nimrana	154	Babulal Yadav	Panchayat Bhawan Hudiyaakaluon	9416133998	42
Nimrana	155	Anita Devi	Panchayat Bhawan Partapur	9416594202	43
Nimrana	156	Poonam Devi	Panchayat Bhawan Kaysa	9929886408	15
Nimrana	157	Sant Lal	Panchayat Bhawan Majrikaula	9785122040 8104192035	7
Nimrana	158	Shakuntala	Panchayat Bhawan Kanhawwas	8440028921	15
Nimrana	159	Laxminarayan	Panchayat Bhawan Majra	7797639850	15

Nimrana	160	Ratan Singh	Panchayat Bhawan Nangwas	9649331450	26
Nimrana	161	Sarita Devi	Panchayat Bhawan Dabadwas	9782264691	23
Nimrana	162	Anil Kumar Yadav	Panchayat Bhawan Raewana	9667703704	14
Nimrana	163	Sharmila Devi	Panchayat Bhawan Aklimpur	8398895321	25
Nimrana	164	Sonu Chauhan	Panchayat Bhawan Dausod	9251060546	14
Nimrana	165	Mukesh	Panchayat Bhawan Dumroli	7597126570	20
Nimrana	166	Virendra Singh	R.U.Pr. V Dhikwad	8890053389	14
Nimrana	167	Namita Yadav	R.U.Pr.V Jaetpur	9416839707	40
Nimrana	168	Izrkiflag	R.U.Pr.V Naghodi	8890063651	3
Nimrana	169	Suchet Singh	R.U.Pr.V Majrikhurd	7742975369	8
Nimrana	170	Surendra Kumar	R.U.Pr.V Ramchandrapura	9467639718	41
Nimrana	171	Balwan Singh	R.U.Pr.V Hudiyakhurd	8875043336	40
Nimrana	172	Mahavir Prasad	R.U.Pr.V Sansedi	9928156750	8
Nimrana	173	Virendra Singh	R.U.Pr.V Naysarana	9416130564	25
Nimrana	174	Babulal Rajput	R.U.Pr.V Adind	7597958756	24
Nimrana	175	Geeta Devi	R.U.Pr.V Majrakath	9928413732	3
Nimrana	176	Surendra Kumar	R.U.Pr.V Mohaldiya	9+413448604	2
Nimrana	177	Jaysingh Gothwal	R.U.Pr.V Tina Ki Dhaani	9660184865	15
Nimrana	178	Mahendra Singh	R.U.Pr.V Gugalkota	9928179754	15
Nimrana	179	Nandram	R.U.Pr.V Batana	7742127063	15
Nimrana	180	Sumer Singh	R.U.Pr.V Nihalpura	9466057660	25
Nimrana	181	Ashok Kumar	R.U.Pr.V Jau Kaula	8104224314	10
Nimrana	182	Om Praksh	R.U.Pr.V Mahtawas	9416314446	24
Nimrana	183	Birendra Singh	R.U.Pr.V Bhijhpur	9466417160	43
Nimrana	184	Rajendra Kumar	R.U.Pr.V Raisarana	9729727813	27
Nimrana	185	Dharmendra Yadav	R.U.Pr.V Chawandi	9983799255	15
Nimrana	186	Ramkumar Yadav	R.U.Pr.V Porula	9255543048	27
Nimrana	187	Krishnachand Yadav	R.U.Pr.V Siryani	9660938318	15
Nimrana	188	Hanslata	R.U.Pr.V Giglana	9466345283	22
Nimrana	189	Rajendra Prasad Yadav	R.U.Pr.V Bhimsinghpura	8696646380	15
Nimrana	190	Ravikant Sharma	R.U.Pr.V Janak Singhpura	9571262177	14
Nimrana	191	Sitaram	R.U.Pr.V Chaubara	9928453784	8
Nimrana	192	Abhay Singh Yadav	R.U.Pr.V Mangalpur	8890310045	40
Nimrana	193	Ranbir Singh	R.U.Pr.V Chhatrivali Dhaani	9460574764	12
Nimrana	194	Rajkumar	R.U.Pr.V Balaheer	9416425912	24
Nimrana	195	Satish Chand Sharma	R.U.Pr.V Partapur Chowk No 2	9928516068	7
Nimrana	196	Radheshyam Yadav	R.U.Pr.V Ishwarisinghpura	7597734770	8
Nimrana	197	Chotelal	R.U.Pr.V Bawdi	9887243835	7
Nimrana	198	Jaswant Singh	R.U.Pr.V Badgujron Ki Dhaani	9887734415	6
Nimrana	199	Vijendra Singh	R.U.Pr.V Dhokakari	9414637829	7

Rajgarh	200	Shri Kishan Lal Meena	Atal Sewa Kendra Palwa	9785638936 9530176197	15
Rajgarh	201	Girdhari Lal Saini	Atal Sewa Kendra Bhejda	7689883112	9
Rajgarh	202	Ashoka Kumar Sharma	Atal Sewa Kendra Gola Ka Baas	9530300878	58
Rajgarh	203	Shrimati Kshma Meena	Atal Sewa Kendra Purana Rajgarh	8058415063	4
Rajgarh	204	Shri Babulal Meena	Atal Sewa Kendra Alei	8003865158	3
Rajgarh	205	Suresh Chandra Sharma	Atal Sewa Kendra Kaleshan	9530300885	5
Rajgarh	206	Manmohan Saini	Atal Sewa Kendra Dubbi	9530300876	9
Rajgarh	207	Shrimati Sunanya	Atal Sewa Kendra Dhamred	9530300868 / 9928688074	8
Rajgarh	208	Shrimati Laxmi Meena	Atal Sewa Kendra Nimla	9530300871	12
Rajgarh	209	Brijendra Singh	Atal Sewa Kendra Dhigwda	9530300865@9414 333176	10
Rajgarh	210	Siksha Chanda Sharma	Atal Sewa Kendra Nathalwada	9530300873 9460371067	30
Rajgarh	211	Shri Dayal Chand Meena	Atal Sewa Kendra Rajaurgadh	9983204157	40
Rajgarh	212	Ishwar Prasad Sharma	Atal Sewa Kendra Tahla	9530300891	25
Rajgarh	213	Shri Rajendra Padhya	Atal Sewa Kendra Talaab	9530300867	20
Rajgarh	214	Dhyani Ram Meena	Atal Sewa Kendra Bighota	9001421646@8890 126310	35
Rajgarh	215	Shrimati Deepti Meena	Atal Sewa Kendra Shrichandpura	9530300890	7
Rajgarh	216	Giraj Prasad	Atal Sewa Kendra Toda Jaysinghpura	9530300888@9829 531790	50
Rajgarh	217	Shri Shiv Singh	Atal Sewa Kendra Mallana	9530300816@7877 289539	30
Rajgarh	218	Umesh Kumar Sharma	Atal Sewa Kendra Khohariba	9530300874	45
Rajgarh	219	Shri Mukhraj Gujar	Atal Sewa Kendra Shyaluta	9001394735	55
Rajgarh	220	Surenda Singh Naruka	Atal Sewa Kendra Sakat	8890788218	25
Rajgarh	221	Hans Raj Verma	Atal Sewa Kendra Firozpurz	9460472378@9530 300887	18
Rajgarh	222	Shri Bhikam Singh	Atal Sewa Kendra Naya Gaaon Bolka	9799703814	6
Rajgarh	223	Anubha Gupta	Atal Sewa Kendra Thanarajaji	7297830891	2
Rajgarh	224	Sahdev Singh	Atal Sewa Kendra Tilwad	9530300880	30
Rajgarh	225	Harishankar Sharma	Atal Sewa Kendra Rajpurbada	9530300872	21
Rajgarh	226	Shri Pappu Dhakkad	Atal Sewa Kendra Motiwada	9530300885	16
Rajgarh	227	Bharat Lal Meena	Atal Sewa Kendra Surer	9530300866	7
Rajgarh	228	Shri Ram Meena	Atal Sewa Kendra Kundala	9530300886	16
Rajgarh	229	Shri Mahesh Chand Sharma	Atal Sewa Kendra Baldevgad	9530300870@9829 596551	50
Rajgarh	230	Shri Ram Prasad Gujar	Atal Sewa Kendra Ghiroda	9799484579@ 8769331911	55
Rajgarh	231	Shri Ghanshyam Saini	Panchayat Bhawan Purana Rajgad	9887491622	4
Rajgarh	232	Shrimati Ramoti Meena	Panchayat Bhawan Kaleshaan	9414445614	5
Rajgarh	233	Shri Vaisraj Meena	Panchayat Bhawan Alei	9460652600	3
Rajgarh	234	Shrimati Dholi Devi Gujar	Panchayat Bhawan Palwa	8239931115	15
Rajgarh	235	Shri Kailash Baerwa	Panchayat Bhawan Firozpur	9001025591	18

Rajgarh	236	Shri Suresha Chand Koli	Panchayat Bhawan Dhigawada	9694464021	10
Rajgarh	237	Shrimati Sunita Meena	Panchayat Bhawan Bhajeda	9667752758 8104901782	9
Rajgarh	238	Shri Nandlal Meena	Panchayat Bhawan Thanarajaji	9166641288	2
Rajgarh	239	Shrimati Nirma Devi Baerwa	Panchayat Bhawan Dubbi	9887791496	9
Rajgarh	240	Shri Mohan Lal Gupta	Panchayat Bhawan Ghamred	9414044683	8
Rajgarh	241	Shrimati Anita Verma	Panchayat Bhawan Naya Gaon Bolka	9660657687	6
Rajgarh	242	Shrimati Harkesh Devi Meena	Panchayat Bhawan Surer	9413304252	7
Rajgarh	243	Shrimati Pinki Devi Meena	Panchayat Bhawan Nimla	7690877195	12
Rajgarh	244	Shri Tulsidas Swami	Panchayat Bhawan Motiwada	9460904040	16
Rajgarh	245	Shrimati Kamlesh Meena	Panchayat Bhawan Sakat	7891735971 9461411797	25
Rajgarh	246	Shrimati Manju Sharma	Panchayat Bhawan Rajpurbada	9414908689	21
Rajgarh	247	Shri Fatehram Meena	Panchayat Bhawan Nathalwada	9636295014	30
Rajgarh	248	Shri Suresh Panchal	Panchayat Bhawan Bighota	7740971755	35
Rajgarh	249	Shri Mansingh Meena	Panchayat Bhawan Kundla	8003474030	16
Rajgarh	250	Shrimati Laddo Devi Meena	Panchayat Bhawan Shrichandpura	9950531975	7
Rajgarh	251	Shri Shyedan Gujar	Panchayat Bhawan Talaab	7568780241	20
Rajgarh	252	Shri Ramkaran Gujar	Panchayat Bhawan Tahla	9460191492	25
Rajgarh	253	Shrimati Guddi Devi Sharma	Panchayat Bhawan Gola Ka Baas	9929353230	58
Rajgarh	254	Shrimati Anita Ragaer	Panchayat Bhawan Ghirroda	9929807387	55
Rajgarh	255	Shri Shyam Lal Sharma	Panchayat Bhawan Baldevgad	8003435545 9636266028	50
Rajgarh	256	Shri Ghanna Lal Meena	Panchayat Bhawan Khohariba	9414654466	45
Rajgarh	257	Shrimati Priyanka Meena	Panchayat Bhawan Mallana	9636599641	30
Rajgarh	258	Shrimati Nirmala Gujar	Panchayat Bhawan Shyaluta	9414712891	55
Rajgarh	259	Shrimati Bharti Koli	Panchayat Bhawan Todajaisinghoura	9680145273	50
Rajgarh	260	Shri Babulal Meena	Panchayat Bhawan Tilwad	8107524884	30
Rajgarh	261	Shri Anokhi Meena	Panchayat Bhawan Rajaurgadh	01464&295313	40
Rajgarh	262	Shrimati Saroj Sharma	Mauda Hostel Rajgad	9351130110	2
Rajgarh	263	Shrimati Kanta Rani	Mauda Hostel Dubbi	9649255890	9
Rajgarh	264	Shrimati Asha Devi	Mauda Hostel Nathwada	9462466321	15
Rajgarh	265	Shrimati Manjulta	Mauda Hostel Tahla	9413739466	29
Rajgarh	266	Shrimati Nilam Devi	Ekwmk Gkwlvy Ikyiqj Mauda Hostel Palapur	9057852037	30
Rajgarh	267	Shrimati Gulab Devi	Mauda Hostel Mallana	946050174	42
Rajgarh	268	Shrimati Meera Devi	Mauda Hostel Todajaisinghpur	9928690262	46
Rajgarh	269	Shrimati Semma Bhatt	Raopravi Kharkhara	7597739457	15
Rajgarh	270	Shrimati Rachna Meena	Rabaupravi Bhaerusagar	9413972921	5
Rajgarh	271	Shri Giraj Prasad Meena	Rabaupravi Sadan Ka Bas	9414810894	15
Rajgarh	272	Shri Prabhati Lal Meena	Government Primary School Bawdi	9983057356	15

Rajgarh	273	Shri Mukesh Kumar Sharma	Government Primary School Forozpur Khalsa	9414224112	20
Rajgarh	274	Shrimati Reena Dighach	Government Primary School Hodhali	9636086536	25
Rajgarh	275	Shrimati Meena Sharma	Rabaupravi Cheel Ka Baas	9461136909	16
Rajgarh	276	Shri Narendra Kumar Sharma	Government Primary School Ramsinghpura	9414427525	10
Rajgarh	277	Shri Murari Lal Meena	Government Primary School Khedli	9929880547	15
Rajgarh	278	Shri Gopal Ram Meena	Government Primary School Narwas	9460387379	18
Rajgarh	279	Shri Priyanka Jamaen	Rabaupravi Sakat	7891311673	25
Rajgarh	280	Shri Kishor Meena	Rabaupravi Bani Ka Bas	9461411600	20
Rajgarh	281	Shri Mahesh Chand Sidh	Government Primary School Thanadundpuri	9413057862	45
Rajgarh	282	Shrimati Saroj Meena	Government Primary School Naya Bas	9414794851	25
Rajgarh	283	Shri Babulal Meena	Government Primary School Ghatda	8769739923	45
Rajgarh	284	Shri Badri Prasad	Government Primary School Aasan Ghatda	9928106009	45
Rajgarh	285	Shri Balveer Singh Rajawat	Government Primary School Lilyaawas	9460721745	60
Rajgarh	286	Shri Prakash Saini	Government Primary School Nangal Chandel	9950233165	60
Rajgarh	287	Shri Vinay Upadhyay	Government Primary School Barwa Dongri	9414358006	55
Rajgarh	288	Shri Vedprakash Sharma	Government Primary School Govindpura	9928424119	20
Rajgarh	289	Shri Ram Khiladi Meena	Government Primary School Indrapura	9829163458	15
Rajgarh	290	Shri Mahendra Kumar Sharma	Government Primary School Bhaukri	9461136210	14
Rajgarh	291	Shri Kailash Chand Meena	Government Primary School Chitos	8769784522	15
Rajgarh	292	Shri Giraj Prasad Meena	Government Primary School Kandoli	9460676131	5
Rajgarh	293	Shri Kanhaiya Lal Baerwa	Government Primary School Narayanpur	8875264181	20
Rajgarh	294	Shri Swarupsingh Jatav	Government Primary School Thamwali	9413906690	20
Rajgarh	295	Shrimati Rekha Nathur	Rabaupravi Gandralakabas	9413877531	25
Rajgarh	296	Shri Navalkishor Sharma	Government Primary School Khohardiba	9799330282	45
Rajgarh	297	Shri Virendra Kumar Yadav	Government Primary School Sogan Ka Bas	9660340162	25
Rajgarh	298	Shri Goklesh Kumar Meena	Government Primary School Kotdrirampura	9530354381	35
Rajgarh	299	Shri Gopi Chand Yadav	Government Primary School Sitawat	9509758360	35
Rajgarh	300	Shri Devisahay Meena	Government Primary School Todi	9799995549	10
Rajgarh	301	Shri Parshu Ram	Government Primary School Shobhapura	9983298005	20
Rajgarh	302	Shrimati Kavita Sharma	Rabaupravi Dongri Ka Bas	9667239935	25
Rajgarh	303	Shri Ram Gopal Kahar	Government Primary School Dabla Meena	8107877305	15
Rajgarh	304	Shri Gangaram Meena	Rabaupravi Piliyan Ka Bas	9414453367	16
Rajgarh	305	Shri Shiv Dayal Sharma	Government Primary School Maghogadh	9784536952	15
Rajgarh	306	Shri Manoj Kumar Meena	Government Primary School Bhangadh	9461773030	60
Rajgarh	307	Shri Dharmraj Meena	Government Primary School Pemawala	9799149660	65
Rajgarh	308	Shri Rajesh Kumar Meena	Government Primary School Burja	9950259365	50
Rajgarh	309	Shri Radhakishan Meena	Government Primary School Pawta	9928893477	55

Rajgarh	310	Shri Ajay Yadav	Government Primary School Kutuki	9636535322	65
Rajgarh	311	Shri Rampal Ragear	Government Primary School Laukawas	9602182559	55
Rajgarh	312	Shri Bharat Bhushan Minad	Government Primary School Virpur	9460387365	25
Rajgarh	313	Shri Heeralal Baerwa	Government Primary School Uprala Guwada	9875173317	55
Rajgarh	314	Shri Banwari Lal Meena	Government Primary School Bighota	9001922487	15
Rajgarh	315	Shri Yogesh Kumar Meena	Government Primary School Ratanpura	9414947249	16
Rajgarh	316	Shri Kailash Chandra Saini	Government Primary School Ghamred	9602325955	6
Rajgarh	317	Shri Ramcharan Meena	Government Primary School Baas Boreta	9928696337	10
Rajgarh	318	Shri Kajod Mal Meena	Government Primary School Dubbi	9784147827	11
Rajgarh	319	Shri Harisingh Bhati	Government Primary School Ravbadigarkabas	9660128931	25
Rajgarh	320	Shri Kailash Chand Meena	Government Primary School Anwada	7665067824	16
Rajgarh	321	Shri Dinesh Kumar Sharma	Government Primary School Rupbas Dubbi	9772511384	15
Rajgarh	322	Shri Prem Prakash Gupta	Government Primary School Thausada	9799338162	16
Rajgarh	323	Shri Ram Ji Meena	Government Primary School Nayagaonputap Pura	9001383063	20
Rajgarh	324	Shri Bhagwan Sahay Sharma	Government Primary School Thekdin	9413739489	15
Rajgarh	325	Shri Khyali Ram Meena	Government Primary School Nangal Dharmu	9252005114	15
Rajgarh	326	Shri Shiv Charan Sharma	Government Primary School Aamkiwal	9667290792	6
Rajgarh	327	Shri Ram Swarup	Government Primary School Kundroli	9166976290	8
Rajgarh	328	Shri Sohan Lal Gupta	Government Primary School Gholan	9414794036	10
Rajgarh	329	Shri Santosh Kumar Kundariya	Government Primary School Badla	9414483640	5
Rajgarh	330	Shri Ramavtaar Meena	Government Primary School Gulya Ka Baas	8058013246	20
Rajgarh	331	Shri Raushan Lal Saini	Government Primary School Maaliwas	9414514955	20
Rajgarh	332	Shri Babulal Sharma	Government Primary School Khariyawas	7597260708	25
Rajgarh	333	Shri Babu Lal Meena	Government Primary School Rajdoli	9660186934	30
Rajgarh	334	Shri Ramkaran Meena	Government Primary School Mandalwas	9521170310	30
Rajgarh	335	Shri Chhote Lal Verma	Government Primary School Gadhnilkant	9001475561	30
Rajgarh	336	Shrimati Anandi	Government Primary School Talaab	9414364255	25
Rajgarh	337	Shri Kamal Singh Jaat	Government Primary School Losal Gujran	9571260614	29
Rajgarh	338	Shri Ramji Lal Meena	Government Primary School Layada Ka Guwada	9460602878	31
Rajgarh	339	Shri Gabduram Meena	Government Primary School Guwada Dewri	9414427642	25
Rajgarh	340	Shri Dayanand Sharma	Government Primary School Rupwas Talaab	9413736777	33
Rajgarh	341	Shri Satish Sharma	Government Primary School Nandu	9460255921	35
Rajgarh	342	Shri Rajkumar Verma	Government Primary School Palpur	9649338049	37
Rajgarh	343	Shri Banwaari Lal Gupta	Government Primary School Tilwaadi	9799902496	34

Rajgarh	344	Shri Rajesh Kumar Ragaer	Government Primary School Baas Banjara	9462747503	25
Rajgarh	345	Shri Ram Narayan Verma	Government Primary School Moonpur	9414445474	10
Rajgarh	346	Shri Banwaari Lal Saini	Government Primary School Karoth	9799309851	8
Rajgarh	347	Shri Anil Kumar Gupta	Government Primary School Kaali Pahadi	9414499532	5
Rajgarh	348	Shri Dinesh Chand Sharma	Government Primary School Dagarwada	9414794031	6
Rajgarh	349	Shri Om Praksh Sharma	Government Primary School Dabar Ka Baas	9461017785	8
Rajgarh	350	Shri Sukhram Meena	Government Primary School Surer	9468592605	4
Rajgarh	351	Shri Dinesh Chand Gupta	Government Primary School Gauth	7597005894	3
Rajgarh	352	Shri Giraj Prasad Sharma	Government Primary School Gangbaag	9414452685	6
Rajgarh	353	Smt. Sudha Upadhyaya	Government Primary School No. 2 Rajgadh	9461136868	1
Rajgarh	354	Smt. Laxmi Sharma	Government Primary School Imamchawk	9460360776	4
Rajgarh	355	Smt. Alka Sharma	Government Primary School No. 3 Rajgadh	9460472299	3
Rajgarh	356	Shri Brahmanand Sharma	Government Primary School Navibakskabaag	9057903731	4
Rajgarh	357	Smt. Reshma Meena	Government Primary School Patayari Ki Dungri	9460701273	5
Rajgarh	358	Shri Jagdish Prasad Sharma	Government Primary School Patati Beena	9468767691	60
Rajgarh	359	Smt. Rambhooli	Government Primary School Sabola Baaugh	7568438629	4
Rajgarh	360	Smt. Neetu Bai Meena	Government Primary School Bhaerughati	9460369822	4
Rajgarh	361	Smt. Manjulata Sharma	Government Primary School Ballupura	9468593783	6
Rajgarh	362	Smt. Aagneya	Government Primary School Chandupura	9782083408	4
Rajgarh	363	Shri Navin Kumar Bharti	Government Primary School Bawdi	9785149698	6
Rajgarh	364	Shri Bhagchand Baerwa	Government Primary School Meeno Ki Dhani Ramsinghpura	9983805141	15
Rajgarh	365	Shri Kailash Chanda Sharma	Government Primary School Kuncha	9166274237	19
Rajgarh	366	Shri Karma Chand Meena	Government Primary School Ladiyawala	9785482781	20
Rajgarh	367	Shri Mahesh Chand Meena	Government Primary Schoolkala Guwada	8239725204	21
Rajgarh	368	Sshri Pooran Shal Verma	Government Primary School Bani Ka Baas	9636748080	5
Rajgarh	369	Shri Vijendra Kumar Meena	Government Primary School Chaukidaaron Ki Dhaani	9414260945	10
Rajgarh	370	Shri Dayaram Baerwa	Government Primary School Takda Ka Baas	9829638328	15
Rajgarh	371	Shri Ram Kishor Baerwa	Government Primary School Baerwa Dhani Ghatda	9929930247	45
Rajgarh	372	Shri Kamlesh Kumar Saini	Government Primary School Toda	9929124334	50
Rajgarh	373	Shri Prahlad Sharma	Government Primary School Banjara Dhani Daata	9001235506	45
Rajgarh	374	Shri Suresh Chand Meena	Government Primary School Budhpura	9680776869	50
Rajgarh	375	Shri Vishwabandhu Kuldeep	Government Primary School Jogiwalda	9785214322	60
Rajgarh	376	Shri Jagdish Prasad Meena	Government Primary School Nangal Karn	9602756113	60

Rajgarh	377	Shri Durgesh Kumar Saini	Government Primary School Nimdiwala	9460455676	25
Rajgarh	378	Shri Rajeev Kumar Bhatt	Government Primary School Mandawari	9928349022	25
Rajgarh	379	Shri Lallu Ram Saini	Government Primary School Joneta	9982191590	17
Rajgarh	380	Shri Dwarika Prasad Sharma	Government Primary School Lauki	9660502807	19
Rajgarh	381	Shri Hanuman Prasad Gujar	Government Primary School Sakkala	9928093026	16
Rajgarh	382	Shri Mahesh Chand Sahu	Government Primary School Kalwaad	9928351819	20
Rajgarh	383	Shri Raghvedra Tiwari	Government Primary School Uprala Guwada	9950585621	55
Rajgarh	384	Shri Kalyan Mal Meena	Government Primary School Tejala	9166422419	35
Rajgarh	385	Shri Deshpal Meena	Government Primary School Naya Baas Tejala	8290759680	35
Rajgarh	386	Shri Rameshwar Dayal Gujar	Government Primary School Dongri Ka Baas	9799309065	45
Rajgarh	387	Shri Prakash Chand Bhardwaj	Government Primary School Murrata	9462620212	55
Rajgarh	388	Smt . Meenu Kumari Gujar	Government Primary School Gwada Ghesli	7891021484	15
Rajgarh	389	Shri Badri Prasad Meena	Government Primary School Dabla Mev	9413986823	15
Rajgarh	390	Shri Nemi Chand Sharma	Government Primary School Ramsagar Palwa	9462233540	25
Rajgarh	391	Shri Dharmveer Meena	Government Primary School Maghogadh	7597851206	60
Rajgarh	392	Shri Sita Ram Aggarwal	Government Primary School Sitapura	8890141261	60
Rajgarh	393	Shri Babulal Sharma	Government Primary School Kanyawaas	9929841255	60
Rajgarh	394	Shri Ramavtaar Meenavtar Sharma	Government Primary School Baerwa Dhani Birkhadi	9928860547	60
Rajgarh	395	Shri Bajrang Lal Sharma	Government Primary School Malki	9461135704	60
Rajgarh	396	Shri Lilram Sharma	Government Primary School Gud Ka Kheda	9950583738	55
Rajgarh	397	Shri Gajanand Gujar	Government Primary School Nangal Dasa	9799007101	55
Rajgarh	398	Shri Satish Chand Baerwa	Government Primary School Banjara Dhani Shyaluta	7240579397	58
Rajgarh	399	Shri Suraj Mal Sharma	Government Primary School Pawta Ki Dhani	9799576499	55
Rajgarh	400	Shri Vishnu Kumar Sharma	Government Primary School Katila	9352701177	55
Rajgarh	401	Shri Vishnuswarup Sharma	Government Primary School Naamdarpura	9252725095	55
Rajgarh	402	Shri Ram Khiladi Meena	Government Primary School Damodar Ka Baas	9057903765	55
Rajgarh	403	Shri Girdhari Lal Baerwa	Government Primary School Paai Ka Guwada	8107436203	54
Rajgarh	404	Shri Santoshi Lal	Government Primary School Dabdi Ka Baas	9414749551	54
Rajgarh	405	Shri Rinku Meena	Government Primary School Ghana Ka Guwada Bighota	9782755183	16
Rajgarh	406	Smt. Geeta Kumari Punjabi	Government Primary School Prempura Nimla	8107820631	16
Rajgarh	407	Shri Rajendra Prasad Meena	Government Primary School Kakrodi Ka Baas	9928396715	35
Rajgarh	408	Shri Bansi Lal	Government Primary School Dharpura	9680364193	16

Rajgarh	409	Shri Mukesh Kumar Dholi	Government Primary School Nangal Ataldas	9001879123	6
Rajgarh	410	Niranjan Lal Nirala	Government Primary School Gulya Ka Baas	9413056766	8
Rajgarh	411	Shri Om Praksha Verma	Government Primary School Daulatpura	9001025240	6
Rajgarh	412	Shri Laxmi Nayan Baerwa	Government Primary School Cheel Ki Bawdi	7742620534	8
Rajgarh	413	Smt. Sunita Sharma	Government Primary School Karwan Ka Baas	7665229007	9
Rajgarh	414	Jh Yksds'k Dqekj 'Kekz	Government Primary School Bhopala	9772537501	10
Rajgarh	415	Shri Ved Prakash Sharma	Government Primary School Paatolyawas	9680907074	15
Rajgarh	416	Shri Mangelal Koli	Government Primary School Nedoli	9784086298	15
Rajgarh	417	Shri Ramavtar Tiwadi	Government Primary School Mrishala	9982406683	30
Rajgarh	418	Shri Girdhari Lal Meena	Government Primary School Kakwaadi Kanyawaas	9460792417	45
Rajgarh	419	Shri Rajesh Kumar Jamean	Government Primary School Dabkan	9414640876	45
Rajgarh	420	Shri Mool Chand Meena	Government Primary School Mitraavaat	8875539930	45
Rajgarh	421	Shri Ramphul Meena	Government Primary School Losal Baharna	7891374150	35
Rajgarh	422	Shri Rakesh Kumar Koli	Government Primary School Aundha Ka Guwada	9660488113	35
Rajgarh	423	Shrimati Kiran Meena	Government Primary School Chawa Ka Baas	9413050809	35
Rajgarh	424	Shri Tejaram Bhati	Government Primary School Dundpuri	9950896531	45
Rajgarh	425	Shri Santosh Saini	Government Primary School Bareli	9929655173	25
Rajgarh	426	Shrimati Priti Jamean	Government Primary School Kakraali Ward 11	9610519741	39
Rajgarh	427	Shrimati Renu Sharma	Government Primary School Kotinarayanpur	8505020714	38
Rajgarh	428	Shrimati Dhanpati Bai	Government Primary School Kalyanpura	7300261575	15
Rajgarh	429	Shri Ashok Kumar Sharma	Government Primary School Jirawali	9460472414	15
Rajgarh	430	Shri Gopiram Meema	Government Primary School Shri Nagar	9414982640	10
Rajgarh	431	Shri Babulal Meena	Government Primary School Naahraya Ka Baas	9602412931	10
Rajgarh	432	Shri Santosh Kumar Sharma	Government Primary School Khoharin	8233168737	6
Rajgarh	433	Shrimati Sharmila Vijay	Government Primary School Mukhyawas	9414223482	1
Rajgarh	434	Shrimati Kavita Singh	Government Primary School No.4 Rajgadh	7597733142	6
Rajgarh	435	Shri Rajkumar	Government Primary School No.2 Rajgadh	9799468360	5
Rajgarh	436	Shrimati Indu Baala	Government Primary School Barlabas	9001855807	9
Rajgarh	437	Shri Maesh Chand Sharma	Government Primary School Daula Ka Chawk	9460371614	4
Rajgarh	438	Shri Lal Singh Kasana	Government Primary School Prempura Shyaluma	9001267235	65
Rajgarh	439	Shri Ramjilal Gujjar	Government Primary School Banjara Dhani Baldevgad	9829461635	55
Rajgarh	440	Shri Buddhalal	Government Primary School Govardhan Guwada	9950896280	35

Rajgarh	441	Shrimati Sunita Meena	Government Primary School Pradhana Ka Guwada	9950886224	30
Rajgarh	442	Dr. Rajiv Mittal	Veterniary Hospital	9001024601	1 Km
Rajgarh	443	Shri Om Praksh (Principal)	Government Higher Secondary School Rajgarh	01464-220047	0 Km
Bansur	444	Madan Mohan Gupta	Rashtriya Madhya Vidyalaya Majra Sahir	9950894784	22
Bansur	445	Shri Prem Chand Gupta	Rashtriya Madhya Vidyalaya Rampur	9413854125	15
Bansur	446	Mitthan Lal	Rashtriya Madhya Vidyalaya Rasnali	9882284003	15
Bansur	447	Prahlad Sahay	Rashtriya Madhya Vidyalaya Loyati	9887613934	13
Bansur	448	Chhajuram Sharma	Rashtriya Madhya Vidyalaya Shyampura	992933793	9
Bansur	449	Raghuvir Singh Shekhawat	Rashtriya Madhya Vidyalaya	9024778076	11
Bansur	450	Sapna Yadav	Rashtriya Madhya Vidyalaya Shahpur	9694985737	6
Bansur	451	Vijay Singh Yadav	Rashtriya Madhya Vidyalaya Sabal Pura	9649906962	18
Bansur	452	Kamal Kishor Verma	Rashtriya Madhya Vidyalaya Hadsauda	9982582041	18
Bansur	453	Dinesh Kumar Arora	Rashtriya Madhya Vidyalaya Hamirpur	9750701397	16
Bansur	454	Ramaavtar Singh	Rashtriya Madhya Vidyalaya Holawas	7240284021	8
Bansur	455	Madan Lal Yadav	Rashtriya Madhya Vidyalaya Hajipur	9983210281	10
Bansur	456	Ashok Kumar Gupta	Rashtriya Madhya Vidyalaya Aalampur	9928123988	13
Bansur	457	Laxman Ram Yadav	Rashtriya Madhya Vidyalaya Baberi	9461044170	25
Bansur	458	Kishan Lal	Rashtriya Madhya Vidyalaya Baas Dayal	9928468281	20
Bansur	459	Mahavir Prasad Yadav	Rashtriya Madhya Vidyalaya Baman Baas	9414453354	20
Bansur	460	Roshan Lal Yadav	Rashtriya Madhya Vidyalaya Babera	9660495482	21
Bansur	461	Devi Sahay Verma	Rashtriya Madhya Vidyalaya Bilali	9950674144	23
Bansur	462	Satish Saini	Rashtriya Madhya Vidyalaya Bahram Ka Baas	9024970952	10
Bansur	463	Basant Kumar	Rashtriya Madhya Vidyalaya Buteri	9680365796	15
Bansur	464	Sugan Lal Saini	Rashtriya Madhya Vidyalaya Babriya	9829208662	15
Bansur	465	Om Prakash Sharma	Rashtriya Madhya Vidyalaya Balawas	7727949793	5
Bansur	466	Ruda Ram Yadav	Rashtriya Madhya Vidyalaya Bansur	9414409742	0
Bansur	467	Daal Chand Yadav	Rashtriya Madhya Vidyalaya Bhupseda	9460367414	5
Bansur	468	Satyavir Yadav	Rashtriya Madhya Vidyalaya Bhaggu Ka Baas	9571585004	15
Bansur	469	Kailash Chand	Rashtriya Madhya Vidyalaya Karana	9829878033	21
Bansur	470	Yogesh Sharma	Rashtriya Madhya Vidyalaya Kheda	9929500940	8
Bansur	471	Jai Shankar Sharma	Rashtriya Madhya Vidyalaya Khohri	9414318105	15
Bansur	472	Hanuman Prasad Meena	Rashtriya Madhya Vidyalaya Gunja Shahpur		6
Bansur	473	Anand Kumar Sharma	Rashtriya Madhya Vidyalaya Gijhri	9983777533	5
Bansur	474	Chhanga Ram Saini	Rashtriya Madhya Vidyalaya Gyanpura	9828629400	20
Bansur	475	Ruda Ram Yadav	Rashtriya Madhya Vidyalaya Chhatarpura	9680019922	15
Bansur	476	Ashok Kumar Gupta	Rashtriya Madhya Vidyalaya Choola	9460149585	16
Bansur	477	Ram Niwas Yadav	Rashtriya Madhya Vidyalaya Chind	9929993226	22
Bansur	478	Mukesh Kumar Chaudhary	Rashtriya Madhya Vidyalaya Devsan	9462637316	20

Bansur	479	Dinesh Kumar	Rashtriya Madhya Vidalaya Neemu Chana	7568125608	19
Bansur	480	Jagdish Prasad Yadav	Rashtriya Madhya Vidalaya Naya Baas	8432142039	25
Bansur	481	Ramesh Chand Sharma	Rashtriya Madhya Vidalaya Nangal Lakha	9785272415	21
Bansur	482	Kailash Chand Regad	Rashtriya Madhya Vidalaya Mothuka	9413235886	10
Bansur	483	Suresh Kumar Soni	Rashtriya Madhya Vidalaya Mahanpur	9413631174	12
Bansur	484	Hemraj Gujjar	Atal Sewa Kendra Aalampur	9950072910	10
Bansur	485	Rajkumar	Atal Sewa Kendra Babedi	9530300722	18
Bansur	486	Khushi Ram Yogi	Atal Sewa Kendra Baas Dayal	9530300726	19
Bansur	487	Kishna Meena	Atal Sewa Kendra Bamanbas	9772737578	21
Bansur	488	Om Prakash Saini	Babera	9929516467	18
Bansur	489	Ramavtar Gujjar	Atal Sewa Kendra Bilalali	8003174836	23
Bansur	490	Sanjay Yadav	Bahram Ka Baas	7568584141	11
Bansur	491	Sanjay Jain	Atal Sewa Kendra Buteri	9530300742	12
Bansur	492	Rakesh Kumar	Atal Sewa Kendra Babriya	9530300729	10
Bansur	493	Bhimsingh Chaudhary	Atal Sewa Kendra Baalawas	9530300724	4
Bansur	494	Ashok Kumar	Atal Sewa Kendra Bansur	9530300739	0
Bansur	495	Rampat	Atal Sewa Kendra Bhupseda	8104436872	5
Bansur	496	Shishram Dhobi	Atal Sewa Kendra Bhaggu Ka Baas	8107463402	16
Bansur	497	Suresh Jyotishi	Atal Sewa Kendra Karana	9530300752	21
Bansur	498	Sanjay Kumar Sharma	Atal Sewa Kendra Kheda	9530300721	5
Bansur	499	Hari Ram Swami	Atal Sewa Kendra Khohri	9799991055	15
Bansur	500	Babulal Yadav	Atal Sewa Kendra Gunta	9530300736	9
Bansur	501	Jagdish Prasad Gujjar	Atal Sewa Kendra Girudi	9929343721	5
Bansur	502	Jagdev Meena	Atal Sewa Kendra Gyanpura	9530300737	18
Bansur	503	Kamlesh Kumar Meena	Atal Sewa Kendra Chatarpura	9829645278	15
Bansur	504	Kamal Kumar Sharma	Atal Sewa Kendra Choola	9530300732	16
Bansur	505	Rampat Suthwal	Atal Sewa Kendra Mothuka	9982393511	22
Bansur	506	Sanjay Sharma	Atal Sewa Kendra Devsan	9530300721	14
Bansur	507	Nirmal Kumar Sharma	Atal Sewa Kendra Neemuchana	9530300747	18
Bansur	508	Rambabu Chhipi	Atal Sewa Kendra Naya Baas	9530300741	26
Bansur	509	Deshraj Gujjar	Atal Sewa Kendra Nangal Lakha	9929208016	18
Bansur	510	Ram Naresh Suthwal	Atal Sewa Kendra Mothuka	9982393511	13
Bansur	511	Laxman Singh	Atal Sewa Kendra Mahanpur	9928917605	11
Bansur	512	Rajkumar	Atal Sewa Kendra Majra Ahir	9530300722	21
Bansur	513	Manju Yadav	Atal Sewa Kendra Rampur	8764136999	16
Bansur	514	Dharpal Gujjar	Rasnali	9530300731	10
Bansur	515	Sanjay Jain	Atal Sewa Kendra Loyati	9530300742	11
Bansur	516	Raghubir	Atal Sewa Kendra Lekdi	9530300734	10
Bansur	517	Narayan Singh	Atal Sewa Kendra Shyampura	9929149927	8
Bansur	518	Harish Kumar	Atal Sewa Kendra Shahpur	7792983715	9

Bansur	519	Madal Lal	Sabalpura	9414315677	18
Bansur	520	Om Prakash	Atal Sewa Kendra Harsaura	9829516467	18
Bansur	521	Ashok	Atal Sewa Kendra Hamirpur	9530300739	16
Bansur	522	Rajesh Kumar	Atal Sewa Kendra Holawas	9001209065	10
Bansur	523	Mahavir Prasad	Atal Sewa Kendra Hajipur	9530300744	13
Bansur	524	Shashi Bohar	SNS School Bansur	01461-232878	0
Kishangarh	525	Sri Chandrabhan Yadav	Govt Upper Middle School Kishangarhbas	9413448772	0
Kishangarh	526	Sri Kamla Jain	Govt Upper Girls Middle School Kishangarhbas	9252903839	0
Kishangarh	527	Sri Mahavir Singh Jaat	Govt Upper Middle School Kharthal	9414855702	10
Kishangarh	528	Smt. Saroj Yadav	Govt Upper Middle School Ganj	9414811559	0
Kishangarh	529	Smt. Vandana Kumari	Govt Upper Middle School Bambora	9784203819	2
Kishangarh	530	Smt. Sunita Yadav	Govt Upper Middle School Mancha	9460603399	6
Kishangarh	531	Sri Mahesh Bhardwaj	Govt Upper Middle School Langarbas	9950112264	10
Kishangarh	532	Sri Ramesh Kumar	Govt Upper Middle School Bagheri Kalan	9610560551	
Kishangarh	533	Sri Mukesh Kumar Sharma	Govt Upper Middle School Mahond	9414789653	5
Kishangarh	534	Sri Sukhram	Govt Upper Middle School Bas Kripal Nagar	9413273391	2
Kishangarh	535	Sri Ram Niwas Yadav	Govt Upper Middle School Noor Nagar	9799473446	9
Kishangarh	536	Sri Shankar Gupta	Govt Upper Middle School Taralwal		6
Kishangarh	537	Smt. Sarita Mathur	Govt Upper Girls Middle School Bahadurpur	98281930302	24
Kishangarh	538	Sri Somnath Choudhary	Govt Upper Middle School Bahadurpur	9229238134	24
Kishangarh	539	Sri Rahitash Nainawat	Govt Upper Middle School Sirmauli	9461876085	28
Kishangarh	540	Smt Pratibha Yadav	Govt Upper Middle School Kolgaon	9461461363	20
Kishangarh	541	Smt Sumitra Choudhary	Govt Upper Middle School Kirthur	9462642273	20
Kishangarh	542	Sri Anil Agrawal	Govt Upper Middle School Karoli	9414445573	26
Kishangarh	543	Sri Pooran Gupta	Govt Upper Middle School Bhageda	9413272774	27
Kishangarh	544	Sri Gopal Singh Chowhan	Govt Upper Middle School Raibaka	9610071534	27
Kishangarh	545	Sri Mahesh Mahto	Govt Upper Middle School Khanpur Mewan	9414558790	10
Kishangarh	546	Sri Bharat Bhushan Sharma	Govt Upper Middle School Brisangpur	9414789855	25
Kishangarh	547	Sri Girraj Gupta	Govt Upper Middle School Baghora	9413456277	24
Kishangarh	548	Sri Satyanarayan Sharma	Govt Upper Middle School Ghasoli	9460373464	12

Kishangarh	549	Sri Jairam Singh Yadav	Govt Upper Middle School Musakhera	9413991775	15
Kishangarh	550	Sri Nawal Singh Yadav	Govt Upper Middle School Jagta Basai	9414907829	20
Kishangarh	551	Sri Suresh Gupta	Govt Upper Middle School Ismilepur	9460369007	8
Kishangarh	552	Sri Omkar Verma	Govt Upper Middle School Machroli	97845117370	12
Kishangarh	553	Sri Bhagirath	Govt Middle School Mothuka	8502030411	10
Kishangarh	554	Sri Rajesh Jain	Govt Middle School Mirjapur	8955606960	20
Kishangarh	555	Sri Ashish Yadav	Govt Middle School Ratakhurd	7976213843	30
Kishangarh	556	Sri Rajesh Yadav	Govt Middle School Patan Mewan	9413272933	13
Kishangarh	557	Sri Om Prakash Chowdhary	Govt Middle School Ballabh Gram	9414792202	12
Kishangarh	558	Sri Pratap Singh	Govt Middle School Siwana	9461248451	14
Kishangarh	559	Sri Om Prakash Sharma	Govt Middle School Jatka	9460603006	3
Kishangarh	560	Sri Subhash Wand Yadav	Govt Middle School Ghamukar	9982528440	20
Kishangarh	561	Sri Bhagwandas	Govt Middle School Dongra	9414292342	8
Kishangarh	562	Sri Aanand Yadav	Govt Middle School Patti Jodiya	9414855814	26
Kishangarh	563	Sri Lilaram	Govt Middle School Khoha		15
Kishangarh	564	Smt Geeta Chowdhary	Govt Middle School Jalauta	9461474095	18
Kishangarh	565	Sri Virendra Khatry	Govt Middle School Chikni		20
Kishangarh	566		Atal Sewa Kendra	01460 242022	0
Kishangarh	567		Atal Sewa Kendra	01460 242022	0
Kishangarh	568		Nagarpalika Khairthal		10
Kishangarh	569	Sri Bhonrelal	Atal Sewa Kendra Bambora	01460 242022	10
Kishangarh	570	Sri Subhash Chandra	Atal Sewa Kendra Mancha	9530300616	6
Kishangarh	571	Sri Subhash Chand	Atal Sewa Kendra Mancha	9530300635	8
Kishangarh	572	Sri Kailash Chand	Atal Sewa Kendra Langarbas	9530300633	12
Kishangarh	573	Anil Kumar	Atal Sewa Kendra Bagheri Kalan	9610070070	13
Kishangarh	574	Sugriv Singh	Atal Sewa Kendra Mahond	8890896352	5
Kishangarh	575		Atal Sewa Kendra Kripal Nagar	01460&242022	3
Kishangarh	576	Narsi	Atal Sewa Kendra Noornagar	9166960375	14
Kishangarh	577	Sri Karan Singh	Atal Sewa Kendra Tarwala	8107260808	15

rh					
Kishangarh	578	Sri Badluram	Atal Sewa Kendra Bahadurpur	9982366851	24
Kishangarh	579	Smt. Sarita	Atal Sewa Kendra Sirmoli	9667137575	35
Kishangarh	580	Sri Phool Singh	Atal Sewa Kendra Kolgaon	9783721057	15
Kishangarh	581	Sri Sehroon Khan	Atal Sewa Kendra Kithoor	9549807850	20
Kishangarh	582	Sri Somnath	Atal Sewa Kendra Korali	9530300640	29
Kishangarh	583	Sri Balkar Singh	Atal Sewa Kendra Bhejda	8233611728	27
Kishangarh	584	Sri Jagdish Khatil	Atal Sewa Kendra Raibaka	9530300641	30
Kishangarh	585	Sri Dayaram	Atal Sewa Kendra Khanpur Mewan	9610801322	10
Kishangarh	586	Pawan Kumar	Atal Sewa Kendra Brisangpur	9571495899	24
Kishangarh	587	Sri Ramgopal	Atal Sewa Kendra Baghora	9530300636	25
Kishangarh	588	Sri Harnaam Singh	Atal Sewa Kendra Ghasoli	9530300638	15
Kishangarh	589	Mandeep Singh	Atal Sewa Kendra Musakhera	9636955944	20
Kishangarh	590	Sri Mahendra Jatav	Atal Sewa Kendra Rata Khurd	9530300627	28
Kishangarh	591	Sugandha Sharma	Atal Sewa Kendra Ismilepur	9667164272	8
Kishangarh	592	Sri Ashok Kumar Vasist	Atal Sewa Kendra Machroli	9530300634	16
Kishangarh	593	Sri Om Prakash	Atal Sewa Kendra Mothuka	9950429115	19
Kishangarh	594	Sri Ram Gopal	Atal Sewa Kendra Baghora	9530300636	25
Kishangarh	595	Sri Mahendra Jatav	Atal Sewa Kendra Ratakhurd	9530300627	24
Kishangarh	596	Smt Nihalo Devi	Atal Sewa Kendra Patan Mewan	9166960375	26
Kishangarh	597	Sri Ghanshyam	Atal Sewa Kendra Ballav Gram	9530300639	27
Kishangarh	598	Sri Sugreev Singh	Atal Sewa Kendra Mahond	8890896352	5
Kishangarh	599	Sri Kaymadeen	Atal Sewa Kendra Ghamukar	9982719750	14
Kishangarh	600	Sri Mahesh Kaushik	Atal Sewa Kendra Dongra	9530300632	10
Kishangarh	601	Smt Kavita Devi	Atal Sewa Kendra Patti Jodiya	9530300617	25
Kishangarh	602	Smt Manju Yadav	Atal Sewa Kendra Mahrampur	8875039512	18
Kishangarh	603	Kumari Vandna Aloriya	Atal Sewa Kendra Jilauta	9530300625	29
Kishangarh	604	Rajendra Kumar	Atal Sewa Kendra Chikni	9799470132	20
Ramgarh	605	Rajendra Sharma	Atal Seva Kendra Alawara	9783111585	8 Km

Ramgarh	606	Bhagwat Prasad Sain	Atal Seva Kendra Bagar Rajpoot	9024438268	10 Km
Ramgarh	607	Anil Gaur	Atal Seva Kendra Bahala	9414893161	12 Km
Ramgarh	608	Mukesh Sharma	Atal Seva Kendra Bamboli	9530300677	15 Km
Ramgarh	609	Lekhraj Saini	Atal Seva Kendra Bijwa	9828216426	10 Km
Ramgarh	610	Manoj Yadav	Atal Seva Kendra Bhajet	9530300672	30 Km
Ramgarh	611	Rajendra Sharma	Atal Seva Kendra Choma	9783111585	15 Km
Ramgarh	612	Vishnu Sharma	Atal Seva Kendra Chadiwa	9413559135	16 Km
Ramgarh	613	Vishram Kumar	Atal Seva Kendra Chowrati Pahar	9414642160	16 Km
Ramgarh	614	Satish Sharma	Atal Seva Kendra Dabari	9530300658	20 Km
Ramgarh	615	Jyoti Patel	Atal Seva Kendra Desula	9928293500	14 Km
Ramgarh	616	Kailash Yadav	Atal Seva Kendra Dohli	9982497148	5 Km
Ramgarh	617	Devi Singh	Atal Seva Kendra Garhi Ghaneta	9530300652	20 Km
Ramgarh	618	Karan Singh	Atal Seva Kendra Gundpur	8239818955	15 Km
Ramgarh	619	Satish Kumar	Atal Seva Kendra Hajipur	9530300658	20 Km
Ramgarh	620	Mukesh Sharma	Atal Seva Kendra Jatir	9982760600	18 Km
Ramgarh	621	Kalpana Agarwal	Atal Seva Kendra Kakrali	9829886021	16 Km
Ramgarh	622	Vishram Kumar	Atal Seva Kendra Kesroli	9414642160	16 Km
Ramgarh	623	Vikram Meena	Atal Seva Kendra Kheri	9680078747	2 Km
Ramgarh	624	Jakir Husain	Atal Seva Kendra Khedli Sayad	9983486475	18 Km
Ramgarh	625	Saif Goyal	Atal Seva Kendra Khaliaura	9649322993	8 Km
Ramgarh	626	Daulat Ram	Atal Seva Kendra Khoh	9928926201	12 Km
Ramgarh	627	Mahesh Khandelwal	Atal Seva Kendra Khunteta Kalan	9828522129	22 Km
Ramgarh	628	Rabina Bano	Atal Seva Kendra Malikpur	8094191058	10 Km
Ramgarh	629	Manoj Sharma	Atal Seva Kendra Mubarakipur	9414791539	15 Km
Ramgarh	630	Kirpa Devi	Atal Seva Kendra Nagla Bajiraka	9672421461	8 Km
Ramgarh	631	Manoj Yadav	Atal Seva Kendra Nagla Megha	9530300672	14 Km
Ramgarh	632	Gaurav Arora	Atal Seva Kendra Nauganwa	9530300676	12 Km
Ramgarh	633	Mohammad Alam	Atal Seva Kendra Nikach	9887914784	20 Km
Ramgarh	634	Saif Goyal	Atal Seva Kendra Pata	9649322993	20 Km
Ramgarh	635	Girraj Prasad Meena	Atal Seva Kendra Piproli	9799191702	5 Km
Ramgarh	636	Devi Singh	Atal Seva Kendra Raghunathgarh	9530300652	25 Km
Ramgarh	637	Sarasmal	Atal Seva Kendra Ramgarh	9772741624	0 Km
Ramgarh	638	Mrs. Dulari Bai	Atal Seva Kendra Rasgan	9950895746	20 Km
Ramgarh	639	Deepak Sharma	Atal Seva Kendra Sahodi	9887963727	17 Km
Ramgarh	640	Mulakhraj	Atal Seva Kendra Sainthli	9982852856	10 Km
Ramgarh	641	Manoj Sharma	Atal Seva Kendra Untwal	9414791539	20 Km
Ramgarh	642	Madan Lal Meena	Panchayat Bhawan Moonpur	9462238277	16 Km
Ramgarh	643	Seema Meena	Panchayat Bhawan Bagadmew	9783797872	9 Km
Ramgarh	644	Lalaram	Panchayat Bhawan Lallawandi	9667153100	5 Km
Ramgarh	645	Ved Prakash Sain	Panchayat Bhawan Ghegholi	9928151123	17 Km
Ramgarh	646	Jumma Kha	Panchayat Bhawan Kehra Karmali	9982185118	20 Km

Ramgarh	647	Lekhraj Saini	Panchayat Bhawan Tikri	9828216426	20 Km
Ramgarh	648	Tarachand Jatav	Patwar Bhawan ALAWARA	9530317686	8 Km
Ramgarh	649	Shashikant Sharma	Patwar Bhawan BAGARRAJPUT	9530317667	10 Km
Ramgarh	650	Bhuvnesh Saini	Patwar Bhawan BAHALA	9530317666	12 Km
Ramgarh	651	Tulsi Saini	Patwar Bhawan BAMBOLI	9530317662	15 Km
Ramgarh	652	Rameshwar Dayal	Patwar Bhawan BEEJWA	9413992194	10 Km
Ramgarh	653	Lalita Saini	Patwar Bhawan BHAJEET	9530317225	30 Km
Ramgarh	654	Anil Kumar	Patwar Bhawan CHERWA	9530317671	15 Km
Ramgarh	655	Balveer Jatav	Patwar Bhawan CHOUMA	8426857260	16 Km
Ramgarh	656	Jinendra Saini	Patwar Bhawan CHOROTI PAHAR	9785307695	16 Km
Ramgarh	657	Sudesh Kumar	Patwar Bhawan DABRI	9530317685	20 Km
Ramgarh	658	Rajendra Yadav	Patwar Bhawan DESOOLA	9530317227	14 Km
Ramgarh	659	Ramanlal	Patwar Bhawan DOHLI	9828342676	5 Km
Ramgarh	660	Deepak Saini	Patwar Bhawan GARHI DHANETA	9530317682	20 Km
Ramgarh	661	Guddi Devi	Patwar Bhawan GOONDPUR	9530317228	15 Km
Ramgarh	662	Narayan Lal Saini	Patwar Bhawan HAJIPUR	9530317678	20 Km
Ramgarh	663	Onkar Mal Saini	Patwar Bhawan JATPUR	9530317668	18 Km
Ramgarh	664	Ved Prakash Sharma	Patwar Bhawan KAKRALI	9462623711	16 Km
Ramgarh	665	Fakir Chand Sharma	Patwar Bhawan KESROLI	9530317664	16 Km
Ramgarh	666	Ratnalal	Patwar Bhawan KHEDI	9828342676	2 Km
Ramgarh	667	Guddi Devi	Patwar Bhawan KHEDLI SAIYAD	9530317228	18 Km
Ramgarh	668	Shivram	Patwar Bhawan KHILOA	9829751154	8 Km
Ramgarh	669	Shivram	Patwar Bhawan KHOH	9829751154	12 Km
Ramgarh	670	Deepak Yadav	Patwar Bhawan KHUTETA KALAN	9530317665	22 Km
Ramgarh	671	Mohan Lal Sharma	Patwar Bhawan MILAKPUR	9530317689	10 Km
Ramgarh	672	Balveer Jatav	Patwar Bhawan MUBARIKPUR	9530317679	15 Km
Ramgarh	673	Ravi Sharma	Patwar Bhawan NANGLA BANJRRKA	9530317660	8 Km
Ramgarh	674	Shashi Kant	Patwar Bhawan NANGLI MEGHA	9413436650	14 Km
Ramgarh	675	Deepak Saini	Patwar Bhawan NEEKACH	9530317682	12 Km
Ramgarh	676	Anil Kumar	Patwar Bhawan NAUGAWA	9530317671	20 Km
Ramgarh	677	Ravi Sharma	Patwar Bhawan UNTWAL	9530317657	20 Km
Ramgarh	678	Balveer Jatav	Patwar Bhawan PATA	9530317665	5 Km
Ramgarh	679	Onkar Mal Saini	Patwar Bhawan PEEPROLI	9530317668	25 Km
Ramgarh	680	Sudesh Kumar	Patwar Bhawan RAGHUNATHGARH	9530317685	0 Km
Ramgarh	681	Mahesh Chand Sharma	Patwar Bhawan RAMGARH	9530317689	20 Km
Ramgarh	682	Narayan Lal Saini	Patwar Bhawan RASGAN	9530317678	17 Km
Ramgarh	683	Fakir Chand Sharma	Patwar Bhawan SAHDOLI	9530317664	10 Km
Ramgarh	684	Rameshwar Dayal	Patwar Bhawan SENTHLI	9413992194	20 Km
Ramgarh	685	Rajendra Yadav	Patwar Bhawan GHEGHOLI	9530317227	16 Km
Ramgarh	686	Jitendra	Patwar Bhawan LALAWANDI	9785307695	9 Km
Ramgarh	687	Shashikant Sharma	Patwar Bhawan MOONPUR	9530317667	5 Km

Ramgarh	688	Jyoti Sharma	Patwar Bhawan BAGARMEV	9530317670	17 Km
Ramgarh	689	Deepak Saini	Patwar Bhawan KHORA KARMALI	9530317682	20 Km
Ramgarh	690	Anil Kumar	Patwar Bhawan TEEKRI	9530317671	20 Km
Ramgarh	691	Jhasveer Kour	Gram Panchayat ALAWARA	9414893330	8 Km
Ramgarh	692	Hassina	Gram Panchayat BAGAR RAJPUT	9414857120	10 Km
Ramgarh	693	Rihana	Gram Panchayat BAHALA	9461029924	12 Km
Ramgarh	694	Veer Singh	Gram Panchayat BAMBOLI	9468616861	15 Km
Ramgarh	695	Rani Kaur	Gram Panchayat BEEJWA	9413304808	10 Km
Ramgarh	696	Mahabeer	Gram Panchayat BHAJEET	9928460020	30 Km
Ramgarh	697	Satish	Gram Panchayat CHAUMA	9549553211	15 Km
Ramgarh	698	Vakila	Gram Panchayat CHEERWA	9828335006	16 Km
Ramgarh	699	Raghuveer	Gram Panchayat CHOROTI PAHAR	9799627039	16 Km
Ramgarh	700	Kishan Chand	Gram Panchayat DANWARI	9549927735	20 Km
Ramgarh	701	Jhangir Singh	Gram Panchayat DESOOLA	9414903264	14 Km
Ramgarh	702	Rahila	Gram Panchayat DOHLI	9783137537	5 Km
Ramgarh	703	Afsana	Gram Panchayat GARHI DHANETA	9982812386	20 Km
Ramgarh	704	Mangal Singh	Gram Panchayat GOONDPUR	9828865281	15 Km
Ramgarh	705	Dhashan Baai	Gram Panchayat HAJIPUR	9828025028	20 Km
Ramgarh	706	Ved Prakash	Gram Panchayat JATPUR	9785487215	18 Km
Ramgarh	707	Mubeena	Gram Panchayat KAKRALI	9828293308	16 Km
Ramgarh	708	Rati Ram	Gram Panchayat KESROLI	9829897370	16 Km
Ramgarh	709	Dramveer	Gram Panchayat KHERI	8696849699	2 Km
Ramgarh	710	Seema	Gram Panchayat KHERLI SAIYAD	9587996940	18 Km
Ramgarh	711	Krishan Kumar	Gram Panchayat KHILOA	9829783640	8 Km
Ramgarh	712	Jhamshad Khan	Gram Panchayat KHOH	9672826048	12 Km
Ramgarh	713	Raja Ram	Gram Panchayat KHUNTETA KALAN	9166246028	22 Km
Ramgarh	714	Rati Khan	Gram Panchayat MILAKPUR	9982603271	10 Km
Ramgarh	715	Trapta Devi	Gram Panchayat MUBARIKPUR	9982189201	15 Km
Ramgarh	716	Sunita	Gram Panchayat NAGLI MEGHA	9549076136	8 Km
Ramgarh	717	Azad Khan	Gram Panchayat NANGLA BANJEERKA	9828521212	14 Km
Ramgarh	718	Radha Saini	Gram Panchayat NAUGAWAN	9828137576	12 Km
Ramgarh	719	Arti	Gram Panchayat NEEKACH	8875244148	20 Km
Ramgarh	720	Kulbinder	Gram Panchayat PATA	9887606612	20 Km
Ramgarh	721	Sarina	Gram Panchayat PEEPROLI	9828448534	5 Km
Ramgarh	722	Manju	Gram Panchayat RAGHUNATHGARH	8504986852	25 Km
Ramgarh	723	Devendra Dutta	Gram Panchayat RAMGARH	8094259052	0 Km
Ramgarh	724	Bhramdev	Gram Panchayat RASGAN	9982189195	20 Km
Ramgarh	725	Guru Dhyal	Gram Panchayat SAHDOLI	8440907274	17 Km
Ramgarh	726	Dhanbaai	Gram Panchayat SENTHLI	7742294755	10 Km
Ramgarh	727	Wahida Rehman	Gram Panchayat UNTWAL	9413991786	20 Km
Ramgarh	728	Anita Devi	Gram Panchayat LALAWANDI	9982155208	16 Km

Ramgarh	729	Kamla Rani	Gram Panchayat MOONPUR	8107781708	9 Km
Ramgarh	730	Seema	Gram Panchayat KOHIDA KARMALI	8107485228	5 Km
Ramgarh	731	Vikram Singh	Gram Panchayat TIKRI	9983988747	17 Km
Ramgarh	732	Ram Singh Meena	Gram Panchayat BAGAR MEV	7733895411	20 Km
Ramgarh	733	Nikita	Gram Panchayat GHEGHOLI	9983988747	20 Km
Thanaga zi	734	Vedan Prakash Sharma	R.U.P.S Khatik Sadak Updar	9950361872	
Thanaga zi	735	Manju Kumari Sharma	R.U.P.S Dabka	9799058168	
Thanaga zi	736	Sohan Lal Meena	R.U.P.S Dholidaati	8107496086	
Thanaga zi	737	Ved Ratan Yadav	R.U.P.S Sewa Ka Guwada	9829724151	
Thanaga zi	738	Kalyan Sahay Verma	R.U.P.S Dudi Ki Dhani	9784201232	
Thanaga zi	739	Mukesh Kumar Meena	R.U.P.S Bhawanta	8890530137	
Thanaga zi	740	Kashinath Sharma	R.U.P.S Kankad Ki Dhani	9602422937	
Thanaga zi	741	Anjana Sharma	R.U.P.S Agar	9001182001	
Thanaga zi	742	Bhupendra Singh Chauhan	R.U.P.S Agar	9829385577	
Thanaga zi	743	Narendra Kumar Sharma	R.U.P.S Bandipul	9950896876	
Thanaga zi	744	Chandahas Yadav	R.U.P.S Birkari	9950070760	
Thanaga zi	745	Prahlad Kumar Meena	R.U.P.S Kaliradi	9950896785	
Thanaga zi	746	Jagdish Prasad Meena	R.U.P.S Bhuriyawali	9413739404	
Thanaga zi	747	Vikram Singh	R.U.P.S Gugali	9829229137	
Thanaga zi	748	Jagdish Prasad Meena	R.U.P.S Kundal	9829206934	
Thanaga zi	749	Bansidhar Meena	R.U.P.S Dulawa	9929618196	
Thanaga zi	750	Bhagat Singh	R.U.P.S Ajabgarh	9636194972	
Thanaga zi	751	Sita Ram Meena	R.U.P.S Ram Ji Guwada	9829139500	
Thanaga zi	752	Raushan Devi	R.U.P.S Premtura	9928495438	
Thanaga zi	753	Babulal Saini	R.U.P.S Aamli Ki Dhani	9413559014	
Thanaga zi	754	Ramavtar Sharma	R.U.P.S Ajabpura	9887568130	
Thanaga zi	755	Jai Ram Meena	R.U.P.S Angri	9928749357	
Thanaga zi	756	Mahesh Chand Parik	R.U.P.S Buja Ki Dhani	9784826267	
Thanaga zi	757	Giraj Prasad Sharma	R.U.P.S Dera	9784445288	
Thanaga zi	758	Khushiram Balai	R.U.P.S Dumera	9602803516	

Thanaga zi	759	Sita Ram Sharma	R.U.P.S Jai Singh Pura	9829182983	
Thanaga zi	760	Mahesh Chand Gupta	R.U.P.S Angri	9414640250	
Thanaga zi	761	Kailash Chand Jaga	R.U.P.S Kalalanka	9929720946	
Thanaga zi	762	Ram Kishan Khichi	R.U.P.S Kabligarh	9001948383	
Thanaga zi	763	Narayan Gupta	R.U.P.S Gurjaron Ki Dhani	9950865065	
Thanaga zi	764	Badri Prasad Balai	R.U.P.S Rasika Dhani	9636019068	
Thanaga zi	765	Jamman Lal Meena	R.U.P.S Bisuni Dhani	9929814821	
Thanaga zi	766	Sudhu Ram Verma	R.U.P.S Bamanwas Chaugan	7597927875	
Thanaga zi	767	Shravan Lal Meena	R.U.P.S Samota Dhani	9462639798	
Thanaga zi	768	Ravindra Kumar Sharma	R.U.P.S Tolawas	9929290910	
Thanaga zi	769	Shyam Sundar Sharma	R.U.P.S Nangalhedi	8058241761	
Thanaga zi	770	Shashi Prabha	R.U.P.S Bearawas	9610399917	
Thanaga zi	771	Asha Sharma	R.U.P.S Tulsiwala	9783970027	
Thanaga zi	772	Suva Lal Jaat	R.U.P.S Shikshak Karmi Khariya Ki	9694878923	
Thanaga zi	773	Anil Kumar Verma	R.U.P.S Khariya Ki Dhani	9829549762	
Thanaga zi	774	Yaad Ram Gurjar	R.U.P.S Shikshak Bal Ki Dhani	9462234324	
Thanaga zi	775	Shri Ram Gurjar	R.U.P.S Rahakamala	9001840948	
Thanaga zi	776	Brij Mohan Sharma	R.U.P.S Bamanwas Kakand	9929588161	
Thanaga zi	777	Vimla Devi	R.U.P.S Basai Jogiyan	9413736342	
Thanaga zi	778	Badri Prasad Sharma	R.U.P.S Badh Gujran	9667834314	
Thanaga zi	779	Poonam Bhati	R.U.P.S S K Budhasingh	9468930558	
Thanaga zi	780	Giraj Prasad Sharma	R.U.P.S Bawdi	9636392174	
Thanaga zi	781	Babula Sharma	R.U.P.S Brahmanon Ki Dhani	9414631026	
Thanaga zi	782	Mamta Swami	R.U.P.S Sk Durgawali	7568649108	
Thanaga zi	783	Tara Chand Gurjar	R.U.P.S Futyarampur	9875231781	
Thanaga zi	784	Devi Sahay Saini	R.U.P.S Basai Jogiyan	9784311395	
Thanaga zi	785	Hemlata Sharma	R.U.P.S Amra Ka Baas	9929067275	
Thanaga zi	786	Meena Sharma	R.U.P.S Sariska	9828132304	
Thanaga	787	Ratan Lal Ragaer	R.U.P.S Haripura	9001856334	

zi					
Thanaga zi	788	Ganga Lahri Sharma	R.U.P.S Todi Nijhran	9799900768	
Thanaga zi	789	Kailah Sharma	R.U.P.S Todi Luhran	9950617810	
Thanaga zi	790	Harikishan Meena	R.U.P.S Jodhawas	9950541063	
Thanaga zi	791	Mahesh Chand Gupta	R.U.P.S Kundalka	8107741081	
Thanaga zi	792	Chandrashekhar Gupta	R.U.P.S Bhargaldoli	9784402054	
Thanaga zi	793	Ram Ji Lal Khatumbariya	R.U.P.S Baas Bisa	9571724620	
Thanaga zi	794	Satya Narayan Sharma	R.U.P.S Kala Khora	9829537803	
Thanaga zi	795	Hanuman Sahay Rawal	R.U.P.S Badh Doli	9413882225	
Thanaga zi	796	Manohar Lal Sharma	R.U.P.S Devlawali	9799363199	
Thanaga zi	797	Satish Kumar Sharma	R.U.P.S Holawala	8104300250	
Thanaga zi	798	Madal Lal Yadav	R.U.P.S Tibara	9001354952	
Thanaga zi	799	Desh Raj Singh	R.U.P.S Nimdi	9694887110	
Thanaga zi	800	Ashok Kumar Sharma	R.U.P.S Bura Ka Baal	9875139652	
Thanaga zi	801	Akshay Kumar Sharma	R.U.P.S Bhudiyawas	9413272849	
Thanaga zi	802	Kailash Chand Sharma	R.U.P.S Rajpura Sikh	9660076577	
Thanaga zi	803	Kailash Chand Meena	R.U.P.S Shyampura Jagir	9929015795	
Thanaga zi	804	Ram Kishan Sharma	R.U.P.S Dungakabas	9414961037	
Thanaga zi	805	Pyarelal Jatav	R.U.P.S Chandpuri	9414819847	
Thanaga zi	806	Bihari Lal Gurjar	R.U.P.S Chaulai Ki Dhani	9829087359	
Thanaga zi	807	Ram Singh Balai	R.U.P.S Lalwadi	9413259973	
Thanaga zi	808	Nihal Singh	R.U.P.S Duhar Mala	9983027900	
Thanaga zi	809	Giraj Gurjar	R.U.P.S Ghatiwalla Tolawas Ku	8104615436	
Thanaga zi	810	Ravi Kumar Yadav	R.U.P.S Duhar Chaugan	9782734588	
Thanaga zi	811	Bharat Ram Maheshwari	R.U.P.S Rajpura Thakran	8233071200	
Thanaga zi	812	Panchu Ram Sharma	R.U.P.S Basai Abhayram	9950669591	
Thanaga zi	813	Jagdish Prasad Bohra	R.U.P.S Surjanpur	9602283799	
Thanaga zi	814	Babu Lal Sharma	R.U.P.S Saradhana Ki Dhani	9929190074	
Thanaga zi	815	Dharm Singh Chaudhary	R.U.P.S Dwarapur	9828317275	

Thanaga zi	816	Ram Ji Lal Raegar	R.U.P.S Gadhasai	9950233680	
Thanaga zi	817	Ashok Kumar Sharma	R.U.P.S Govdi	9799521965	
Thanaga zi	818	Chunni Lal Sharma	R.U.P.S Maaliyon Ki Dhani	9784826272	
Thanaga zi	819	Alpana Kumar	R.U.P.S Gadhasai	9352200626	
Thanaga zi	820	Hari Lal Gurjar	R.U.P.S Ramshala	9636069571	
Thanaga zi	821	Ram Niwas Gurjar	R.U.P.S Mahar Ki Dhani	9460651706	
Thanaga zi	822	Om Prakash Satolia	R.U.P.S Dhani Gogdi	9509729608	
Thanaga zi	823	Nathu Singh Rajput	R.U.P.S Kothia	9928685581	
Thanaga zi	824	Suman Devi Meena	R.U.P.S Gadhi	9001238141	
Thanaga zi	825	Vijay Singh Yadav	R.U.P.S Churnai	8239110332	
Thanaga zi	826	Gopal Das Parik	R.U.P.S Gudhakishor Das	9799363475	
Thanaga zi	827	Om Prakash Sharma	R.U.P.S Balaiyon Ki Dhani	9636699535	
Thanaga zi	828	Hari Ram Meena	R.U.P.S Sher Ki Nala	9001920018	
Thanaga zi	829	Saroj Kanwar	R.U.P.S Lal Singh Ka Baas	8003411802	
Thanaga zi	830	Jai Ram Meena	R.U.P.S Dhyawanon Ka Guwada	9680778394	
Thanaga zi	831	Rajendra Prasad	R.U.P.S Gudha Churani	9820755583	
Thanaga zi	832	Renu Mishra	R.U.P.S Maejodh	7597022339	
Thanaga zi	833	Sunita Phoolwadia	R.U.P.S Harnear	9414641346	
Thanaga zi	834	Ashok Kumar Sharma	R.U.P.S Dhantal	9799758401	
Thanaga zi	835	Ramavtar Meena	R.U.P.S Kheda Colony	9929860596	
Thanaga zi	836	Shravan Kumar Sharma	R.U.P.S Mundiawas	9462152147	
Thanaga zi	837	Rohitash Gupta	R.U.P.S Lahakabaas	9414641054	
Thanaga zi	838	Gopal Kishna Sharma	R.U.P.S Rupokabaas	8003273925	
Thanaga zi	839	Jaswant Singh Yadav	R.U.P.S Jaganathpura	9660339963	
Thanaga zi	840	Jagdish Prasad Sharma	R.U.P.S Purya Ka Guwada	8107287988	
Thanaga zi	841	Mangat Ram Balai	R.U.P.S Neechla Bhuriyabaas	9784969575	
Thanaga zi	842	Lilu Ram Balai	R.U.P.S Khartta	9887826701	
Thanaga zi	843	Ramswaroop Meena	R.U.P.S Chandpura	9001183268	
Thanaga	844	Laxmi Narayan Meena	R.U.P.S Sawantsar	9929471071	

zi					
Thanaga zi	845	Ram Kumar Balai	R.U.P.S Bhuriyabaas	9660668663	
Thanaga zi	846	Lallu Ram Meena	R.U.P.S Dumoli	7728949962	
Thanaga zi	847	Bodram Meena	R.U.P.S Kalsikala	9784203553	
Thanaga zi	848	Mukesh Kumar Meena	R.U.P.S Jhiri	9680654123	
Thanaga zi	849	Sita Ram Sharma	R.U.P.S Ladubaas	9829021735	
Thanaga zi	850	Ramesh Kumar Sakkarwal	R.U.P.S Baasbhuriya	9928300763	
Thanaga zi	851	Nand Lal	R.U.P.S Burja	9829920499	
Thanaga zi	852	Rohitash Kumar Sakkarwal	R.U.P.S Bharagdan	9571844675	
Thanaga zi	853	Badri Prasad Khatik	R.U.P.S Khatikaan	9950363585	
Thanaga zi	854	Chandra Singh Chauhan	R.U.P.S Malera	9929816384	
Thanaga zi	855	Satya Veer Singh	R.U.P.S Kharkadi Kala	9929882765	
Thanaga zi	856	Jagdish Prasad Sharma	R.U.P.S Hodayali	9783559259	
Thanaga zi	857	Shravan Lal Koli	R.U.P.S Bhaal	9784993045	
Thanaga zi	858	Govind Sahay Meena	R.U.P.S Guwada Radi	9950149473	
Thanaga zi	859	Hari Prasad Meena	R.U.P.S Bhachhdi	9460428532	
Thanaga zi	860	Subesingh Samriya	R.U.P.S Raipura	9950297711	
Thanaga zi	861	Ratan Lal Meena	R.U.P.S Shyampura	9950452478	
Thanaga zi	862	Girij Prasad Sharma	R.U.P.S Kishori	9461588429	
Thanaga zi	863	Jagdish Prasad Sharma	R.U.P.S Jodhpura	9636589363	
Thanaga zi	864	Suresh Chand Sharma	R.U.P.S Kripalwadi	9929162272	
Thanaga zi	865	Taruna Devi	R.U.P.S Haadyali	9413046985	
Thanaga zi	866	Bhushan Lal Taneja	R.U.P.S Kolaheda	8875297696	
Thanaga zi	867	Dinesh Kumar Jaeman	R.U.P.S Daulatpura	9461614055	
Thanaga zi	868	Gopal Dutt Sharma	R.U.P.S Nimala Gudawa	8442092492	
Thanaga zi	869	Sedhu Ram Meena	R.U.P.S Govindpura	7597569483	
Thanaga zi	870	Jai Ram Meena	R.U.P.S Bhikampura	8107290621	
Thanaga zi	871	Mool Chand Gupta	R.U.P.S Gopalpura	9462638130	
Thanaga zi	872	Lallu Ram Gurjar	R.U.P.S Bankala	9784426975	

Thanaga zi	873	Jagdish Prasad Sharma	R.U.P.S Banjaaron Ki Dhaani	9982821045	
Thanaga zi	874	Subhash Chand Sharma	R.U.P.S Suratgadhi	9660790881	
Thanaga zi	875	Diwan Chand	R.U.P.S Qyara	9828369566	
Thanaga zi	876	Babulal Meena	R.U.P.S Chahakabaas	9929377926	
Thanaga zi	877	Ram Ji Lal Ragaer	R.U.P.S Pachpadi	8003234934	
Thanaga zi	878	Hanuman Sahay Maurya	R.U.P.S Madhogadhi	9929143913	
Thanaga zi	879	Ram Krishna Gurjar	R.U.P.S Toda	9636692889	
Thanaga zi	880	Suraj Mal	R.U.P.S Pipli Ki Dhani	9829335262	
Thanaga zi	881	Umrav Meena	Shikshakarmi Path Lothabaas	8107495943	
Thanaga zi	882	Kanhaiya Lal Sharma	R.U.P.S Lalpura	9414969721	
Thanaga zi	883	Manoj Kumar Sharma	R.U.P.S Nangel	9928025215	
Thanaga zi	884	Prem Chnad Khatik	R.U.P.S Bandrol	9928886535	
Thanaga zi	885	Mohini Jagind	R.U.P.S Khatiyon Ki Dhani	8104117953	
Thanaga zi	886	Pushplata Mathur	R.U.P.S Dahra	9929453041	
Thanaga zi	887	Rohitash Kumar Ragaer	R.U.P.S Rada Binjala	9785555142	
Thanaga zi	888	Madan Lal Jajoriya	R.U.P.S Malutana	9887319453	
Thanaga zi	889	Banwaari Lal	R.U.P.S Raundh	9950495229	
Thanaga zi	890	Gyarasi Lal Raegar	R.U.P.S Gadhwaaalon Ki Dhani	9001314472	
Thanaga zi	891	Kavita Yadav	R.U.P.S Dhandh Ki Dhani	9460374060	
Thanaga zi	892	Mangal Ram Saini	R.U.P.S Thandu Ki Dhani	9950003372	
Thanaga zi	893	Om Prakash Sharma	R.U.P.S Gadhwaaalon Ki Dhani	9929479087	
Thanaga zi	894	Ram Karan Sharma	R.U.P.S Dhand Ki Dhani	9929479085	
Thanaga zi	895	Prem Kumari Meena	R.U.P.S Thandu Ki Dhani	8432387078	
Thanaga zi	896	Girdhari Lal	R.U.P.S Kanpura	9828853931	
Thanaga zi	897	Hajari Lal Sharma	R.U.P.S Manawas	9829672768	
Thanaga zi	898	Om Prakash	R.U.P.S Doyali	9950072654	
Thanaga zi	899	Ramkunwar Gurjar	R.U.P.S Bhojpuri	9799486384	
Thanaga zi	900	Buddharam Gurjar	R.U.P.S SK Lauj	9829660902	
Thanaga	901	Krishna Murari Sharma	R.U.P.S Nangi Ki Dhani	9929479084	

zi					
Thanaga zi	902	Rameshwar Dayal Gurjar	R.U.P.S Ban Ki Dhani	9636440658	
Thanaga zi	903	Kailash Chand	R.U.P.S Mundawara	9636631659	
Thanaga zi	904	Laxmi Kant Sharma	R.U.P.S Jhankadi	8769547877	
Thanaga zi	905	Ramesh Chand Meena	R.U.P.S Kalota Ki Dhani	9784320593	
Thanaga zi	906	Bhagirath Prasad Sharma	R.U.P.S Thakur Ji Ka Mandir	9950610168	
Thanaga zi	907	Radhshyam Sharma	R.U.P.S Nangalbani	9602001456	
Thanaga zi	908	Chitra Sharma	R.U.P.S Narayanpur	9694440917	
Thanaga zi	909	Johri Lal Meena	R.U.P.S Mordi	9414790547	
Thanaga zi	910	Hanuman Sahay Sharma	R.U.P.S Dhani Gyansingh	9667818256	
Thanaga zi	911	Mahesh Chand Meena	R.U.P.S Maalodi	9929191599	
Thanaga zi	912	Ghanshyam Dutt Gurjar	R.U.P.S Moti Ki Dhani	9460604395	
Thanaga zi	913	Harphool Meena	R.U.P.S Janawat	9928957899	
Thanaga zi	914	Raju Kumar Mahawar	R.U.P.S Guwada Soti	9602184836	
Thanaga zi	915	Rameshwar Dayal Meena	R.U.P.S Guwada Haar	9680510125	
Thanaga zi	916	Pooran Mal Meena	R.U.P.S Guwada Fakaal	9772290505	
Thanaga zi	917	Deepchand Sharma	R.U.P.S Guwada Kalyan	9680524969	
Thanaga zi	918	Narendra Kumar Sharma	R.U.P.S Lal Bhaiya	9610585921	
Thanaga zi	919	Ramji Lal Meena	R.U.P.S Guwada Hanuman	9950034538	
Thanaga zi	920	Vivek Kumar Chulet	R.U.P.S Silibawdi	9694761861	
Thanaga zi	921	Mool Chand Meena	R.U.P.S Thanagazi	9829499007	
Thanaga zi	922	Vijay Sharma	R.U.P.S Thanagazi	9460604352	
Thanaga zi	923	Dinesh Chand Sharma	R.U.P.S Mandri	9461559095	
Thanaga zi	924	Shambhu Dayal Sharma	R.U.P.S Pataliyon Ki Dhani	9887887824	
Thanaga zi	925	Manju Arya	R.U.P.S Naulkha Ki Dhani	9782976551	
Thanaga zi	926	Laxmi Narayan Verma	R.U.P.S Chaubara Ki Dhani	8764378412	
Thanaga zi	927	Kailsha Chand Lakhera	R.U.P.S Nawagadh	9602444879	
Thanaga zi	928	Jagdish Prasad Sharma	R.U.P.S Lala Ki Dhani	9785242052	
Thanaga zi	929	Shersingh	R.U.P.S Leelamandha	9828773696	

Thanaga zi	930	Raghubir Singh	R.U.P.S Turkiyabas	9784320575	
Thanaga zi	931	Asha Sharma	R.U.P.S Hadaywali	9462921125	
Thanaga zi	932	Anuradha Sharma	R.U.P.S Dhani Peer Baba	9784170054	
Thanaga zi	933	Bhupendra Kumar Sharma	R.U.P.S Vijaypura	9929292155	
Thanaga zi	934	Dharampal Parik	R.U.P.S Baerisal	9413804679	
Thanaga zi	935	Kaluram Sharma	R.U.P.S Dongri Jagannath	9829153852	
Thanaga zi	936	Sanjulta Parik	R.U.P.S SKS Dhani Dhabai	9829205445	
Thanaga zi	937	Suresh Chand Meena	R.U.P.S Kiron Ki Dhani	9785149407	
Thanaga zi	938	Kailsha Chand Dhobi	R.U.P.S Harisingh Ki Johad	9928124928	
Thanaga zi	939	Bhanwar Singh Naruka	R.U.P.S Narayanpur	9784510594	
Thanaga zi	940	Sushil Kumar Yadav	R.U.P.S Biharisar	9602985131	
Thanaga zi	941	Kailsha Chand Sharma	R.U.P.S Dhagriya	8058513851	
Thanaga zi	942	Ghanshyam Dutt	R.U.P.S Nyam Ki Dhani	8003676425	
Thanaga zi	943	Rohitash Solanki	R.U.P.S Nathusar	8003749811	
Thanaga zi	944	Amar Singh Sharma	R.U.P.S Chaunsala	8505006251	
Thanaga zi	945	Sanjay Kumar Meena	R.U.P.S Narhaeth (Students)	9929560663	
Thanaga zi	946	Gajanand Sharma	R.U.P.S Narhaeth	9413051230	
Thanaga zi	947	Thakarasi Lal Meena	R.U.P.S Bhadaaj	9799470188	
Thanaga zi	948	Roashan Lal Raegar	R.U.P.S Aamka	9929624654	
Thanaga zi	949	Manohar Singh Rajawat	R.U.P.S Chaunsala	9799471531	
Thanaga zi	950	Suman Meena	R.U.P.S Padak Chhapli	9001238141	
Thanaga zi	951	Lallu Ram Raegar	R.U.P.S Naedoli	8890340933	
Thanaga zi	952	Priti Meena	R.U.P.S Kundalya	9460868066	
Thanaga zi	953	Ravi Dutt Meena	R.U.P.S Kalapada	7023809793	
Thanaga zi	954	Babu Lal Gupta	R.U.P.S Ballubaas	9772318442	
Thanaga zi	955	Kailasha Narayan	R.U.P.S Guwada Saddaram	9929360033	
Thanaga zi	956	Hanuman Sahay	R.U.P.S Mordi	9950290057	
Thanaga zi	957	Manohar Lal Sharma	R.U.P.S Bus Stand Piplai	8107068862	
Thanaga zi	958	Manohar Lal Sharma	R.U.P.S Piplai	9636604690	

zi					
Thanaga zi	959	Ramnath Meena	R.U.P.S Khorlai	8107496016	
Thanaga zi	960	Madan Lal Khatik	R.U.P.S Gurjaro Ka Guwada	9950290165	
Thanaga zi	961	Kamlesh Sain	R.U.P.S Palasana	9928067484	
Thanaga zi	962	Harsharan Jeet	R.U.P.S Pratapgadh	9636276998	
Thanaga zi	963	Barkha Rani	R.U.P.S Hinsala	9269872324	
Thanaga zi	964	Bhagwan Sahay	R.U.P.S Bhopala	9784164923	
Thanaga zi	965	Tara Chand Verma	R.U.P.S Mankot	9950422238	
Thanaga zi	966	Banwaari Lal Sharma	R.U.P.S Bhagatpura	9799271725	
Thanaga zi	967	Ghisalal Meena	R.U.P.S Jogiyon Ki Dhani	9799363495	
Thanaga zi	968	Santosh Kumar Meena	R.U.P.S Swamiyon Ki Dhani	9460935854	
Thanaga zi	969	Veer Pal Singh	R.U.P.S Saleta	9521678790	
Thanaga zi	970	Pradeep Mittal	R.U.P.S Hinsala	9024665182	
Thanaga zi	971	Jagdish Prasad Meena	R.U.P.S Nitata	9799880036	
Thanaga zi	972	Chotu Ram Meena	R.U.P.S Nijhara	9950043498	
Thanaga zi	973	Surendra Kumar Verma	R.U.P.S Tigariya	9929662575	
Thanaga zi	974	Navrang Mal	R.U.P.S Jaetpur Gujran	8107743149	
Thanaga zi	975	Babli Sain	R.U.P.S Balaiyon Ki Dhani	9928007312	
Thanaga zi	976	Bholaram Meena	R.U.P.S Jogiyon Ki Dhani	9602478386	
Thanaga zi	977	Ram Niwas Meena	R.U.P.S Samra	7568176589	
Thanaga zi	978	Poranmal Raegar	R.U.P.S Kaled	9785202311	
Thanaga zi	979	Ramgopal Meena	R.U.P.S Hamirpur	9928337533	
Thanaga zi	980	Ramkaran Meena	R.U.P.S Jaetpur	9462636022	
Reni	981	G.S.S. RENI	RENI	9057905800	
Reni	982	G.S.S. BHULERI	BHULERI	9929546741	
Reni	983	G.S.S. JAMDOLI	JAMDOLI		
Reni	984	G.S.S. RAMPUR	RAMPURA	9799283068	
Reni	985	G.S.S. PARBAINI	PARBAINI		
Reni	986	G.S.S. BHAJERA	BHAJERA		
Reni	987	G.S.S. RAJPURCHHOTA	RAJPURCHHOTA		
Reni	988	G.S.S. DOROLI	DOROLI		

Reni	989	G.S.S. PINAN	PINAN		
Reni	990	G.S.S. KENATI	KENATI		
Reni	991	G.S.S. MACHAI	MACHARI	9414794107	
Reni	992	G.S.S. BINJARI	BINJARI		
Reni	993	G.S.S. DERA	DERA		
Reni	994	G.S.S. TAHTERA	TAHTERA		

**Annex. 6P – Water Sources (Potential drowning spots connected to roads)**

Block	S. No.	Address	Distance from Block HQ. (In km)
Kotkasim	1	Karwat Bandh, Karwat	14
Kotkasim	2	Bagheri Khurd Bandh, Bagheri Khurd	24
Kotkasim	3	Bibrani Talab, near Temple; Bibrani	10
Kotkasim	4	Jakhopur	4
Kotkasim	5	Aalampur	2
Kotkasim	6	Ladpur	3
Kotkasim	7	Jhamuwas	12
Kotkasim	8	Paharwas	11
Kotkasim	9	Gangapuri	2
LaxmanGarh	10	Atal Bandh, Shadka	5
LaxmanGarh	11	Gorpahari, Sahadka	6
LaxmanGarh	12	Teliwala, Maujpur	5
LaxmanGarh	13	Ramlal, Maujpur	4
LaxmanGarh	14	LILI	3
LaxmanGarh	15	Bichgaonwa	8
LaxmanGarh	16	Jhalatala	12
LaxmanGarh	17	Harsana	6
LaxmanGarh	18	Ghat	18
LaxmanGarh	19	Kanwara	3
LaxmanGarh	20	Sajanpuri	2
Tijara	21	Saran Kund bandh	
Tijara	22	Nimbanhari bandh	
Tijara	23	Nagar Khas Bandh	
Tijara	24	Nimali Bandh	
Tijara	25	Dariyawas Bandh	
Tijara	26	Naogawa Mashit Bandh	
Tijara	27	Bilaspur Bandh	
Tijara	28	Hamiraka Bandh	
Tijara	29	Kajiwala Guide Bandh	
Tijara	30	Nakhnol Bandh	
Tijara	31	Chawandikala Bandh	
Tijara	32	Kaliyaki Bandh	
Tijara	33	Jhiwana Bandh	
Nimrana	34	Neemrana Big Pond	0 km
Nimrana	35	Phartabsingpura Big Pond	2 Km
Rangarh	36	Sagar Sweeming Pool Delhi Road Ramgarh	0 Km
Rangarh	37	Satija Gardan Ramgarh	0 Km
Rangarh	38	PHED Boaring Bahadurpur Road Ramgarh	0 Km

Thanagaji	39	Ajabgarh Dam ( Jai Sagar) V/PO- Ajabgarh	40
Thanagaji	40	Jaitpur Dam V/PO- Sili Badi	16

**Annex. 6Q – Particulars of Water Sources (Potential drowning spots not connected with Roads)**

Block	S. No.	Address	Distance from Block HQ. (In km)
Tijara	1	Jiroli Bandh	
Tijara	2	Bhindusi Bandh	
Tijara	3	Bhaghor Bandh	
Tijara	4	Khiderpur Bandh	
Tijara	5	Isroda Bandh	
Tijara	6	Shahod Bandh	
Tijara	7	Imlaki Bandh	
Tijara	8	Rambass Bandh	
Tijara	9	Saidpur Barka Bandh	
Tijara	10	Patanmilkapur Bandh	
Rajgarh	11	At Bus Stand, Main Pump House Talab	20 Km
Rajgarh	12	Rajpur Bada Pump House	
Rajgarh	13	Mangal Sar Bandh, Mallana Village	30 Km
Rajgarh	14	Mansarovar Bandh, Tehla	25 Km
Rajgarh	15	Pomd in Talab village	20 Km
Mundawar	16	PUMP HOUSE PHED NEAR RSEB OFFICE MUNDAWAR	0
Mundawar	17	GLSR ON HILL NEAR KALE KHAN MUNDAWAR	0
Mundawar	18	GLSR NEAR FORT MUNDAWAR	0
Mundawar	19	SR NEAR SAGAR MUNDAWAR	0
Mundawar	20	GLSR GARHI GP KHANPUR AHIR	8
Mundawar	21	GLSR NEAR SEC SCHOOL GP SODAWAS	20
Mundawar	22	GLSR GP PEHAL	20
Mundawar	23	GLSR MATOR	25
Mundawar	24	GLSR TATARPUR	20
Mundawar	25	GLSR GP JAT BEHROR	20

**Annex. 6R – Locations Identified for establishment of temporary medical camps**

Block	S. No.	Address	Contact No.	Capacity
Kotkasim	1	Ramlila ground, Kotkasim	9414055893	200
Laxmangarh	2	Rajkiye Mahavidyalaya, Govindgarh	9461413414	500
Laxmangarh	3	Nasiya Ji, Barodamev		150
Laxmangarh	4	Khandelwal Dharamshala, Laxmangarh		200
Laxmangarh	5	Brahaman Dhramshala, Laxmangarh	9414905888	100
Laxmangarh	6	Jain Dhramshala, Laxmangarh		50
Laxmangarh	7	Keshwanand Rajkiye uccha mahavidyalaya, Laxmangarh		1000
Laxmangarh	8	Shriram Rajkiye Uccha Mahavidyalaya Laxmangarh		800
Laxmangarh	9	Agrawal Dhramshala, Maujapur		50
Laxmangarh	10	Jain Dhramshala, Harsana		50
Mundawar	11	Govt. PR School Bawad		
Mundawar	12	Govt. School Gaduwas		
Kathumar	14	CHC Kathumar	5783800591	30
Kathumar	15	CHC Kherli	9783800593	30
Rajgarh	16	dharmashala narayni mata mandir parisar	GP Baldevgarh Rajgarh	50
Rajgarh	17	khandelwal dharmshala	Rajgarh	150
Rajgarh	18	agrwal dharam shala	Rajgarh	175
Rajgarh	19	mahajan dharm shala	Rajgarh	100
Rajgarh	20	govt.p.g. colege	Rajgarh	800
Rajgarh	21	mada hostel rajgarh	Rajgarh	200
Rajgarh	22	mada hostel dubbi	Dubbi	225
Rajgarh	23	mada hostel nathalwara	Nathalwara	150
Rajgarh	24	mada hostel tehla	Tehla	175
Rajgarh	25	mada hostel palpur	Palpur	180
Rajgarh	26	mada hostel mallana	Mallana	220
Rajgarh	27	mada hostel todajaisingh pura	Todajaisingh Pura	210
Rajgarh	28	Veterniary Hospital	Dr. Rajeev Mittal Mob- 9001024601	200
Bansur	29	CHC Bansor	Dr. D.R Yadav 9414215033	30
Kishangarh	30	Mahawar Dharamshala Kishangarhbaas	9462174847	150
Kishangarh	31	Gulab Devi Dharamshala Kishangarhbaas	9660829674	100
Kishangarh	32	Jain Dharamshala Kishangarhbaas	9413587265	50
Kishangarh	33	Jagid Dharamshala_ Near Tahshil_Kishangarhbaas	7737783110	50
Kishangarh	34	Sindhi DharamShala_Main Market_Kishangarhbaas	7737783180	80
Kishangarh	35	Gajanand Garden		60
Kishangarh	36	Playground Kishangarhbaas		80
Mundawar	37	GOVT.SR.SCHOOL BAWAD		

Mundawar	38	GOVT S.SCHOOL GADUWAS		
Mundawar	39	GOVT.SR.SC.SCHOOL BHUNGARA AHIR		
Mundawar	40	GOVT.SR.SC.SCHOOL JAT BEHROR		
Mundawar	41	GOVT.SR.SC.SCHOOL PEEPLI		
Mundawar	42	GOVT.SR.SC.SCHOOL KHANPUR AHIR		
Mundawar	43	GOVT.SR.SC.SCHOOL BEEJWAD CHOUHAN		
Mundawar	44	GOVT.SR.SC.SCHOOL SHILGOVN		
Mundawar	45	GOVT.SR.SC.SCHOOL JASAI		
Mundawar	46	GOVT.SR.SC.SCHOOL MUNDAWAR		
Mundawar	47	GOVT.SR.SC.SCHOOL PEHAL		
Mundawar	48	GOVT.SR.SC.SCHOOL MATOR		
Mundawar	49	GOVT.SR.SC.SCHOOL TATARPUR		
Mundawar	50	GOVT.SR.SC.SCHOOL KARNI KOT		
Mundawar	51	GOVT.SR.SC.SCHOOL RAJWADA		
Mundawar	52	GOVT.SR.SC.SCHOOL HATUNDI		
Mundawar	53	GOVT.SR.SC.SCHOOL BHANOT		
Mundawar	54	GOVT.SR.SC.SCHOOL BEHROJ		
Mundawar	55	GOVT.SR.SC.SCHOOL PEHAL		
Mundawar	56	GOVT S.SCHOOL BADHIN		
Mundawar	57	GOVT S.SCHOOL JALAWAS		
Mundawar	58	GOVT S.SCHOOL MAJRI KOHALA		
Mundawar	59	GOVT S.SCHOOL GOPIPURA		
Mundawar	60	GOVT.SR.SC.SCHOOL SORKHA KALAN		
Mundawar	61	GOVT.SR.SC.SCHOOL JEENDOLI		
Mundawar	62	GOVT.SR.SC.SCHOOL KHANPUR AHEER		
Mundawar	63	GOVT S.SCHOOL SIHALI KHURD		
Mundawar	64	GOVT.SR.SC.SCHOOL MUNDANWARA KALAN		
Mundawar	65	GOVT.SR.SC.SCHOOL SARAI KALAN		
Mundawar	66	GOVT.SR.SC.SCHOOL MOHAMMADPUR		
Mundawar	67	GOVT.SR.SC.SCHOOL RASGAN		
Mundawar	68	GOVT.SR.SC.SCHOOL SODAWAS		
Mundawar	69	GOVT.SR.SC.SCHOOL SHAMDA		
Mundawar	70	GOVT.SR.SC.SCHOOL DARBARPUR		
Ramgarh	71	Aggarwal Dharam Shala Ramgarh	9782931616	50
Ramgarh	72	Jain Dharamshala Ramgarh	9785263079	70
Ramgarh	73	Satija Dharam Shala Ramgarh	9928171989	50
Ramgarh	74	Sanatan Dharamshala Naugaon	8094013151	100
Thanagazi	75	Narayanpur	9783880862	30
Thanagazi	76	Thanagazi	9785070733	30
Thanagazi	77	Pratapgarh	9783800871	6
Thanagazi	78	Gudachurani	9783800868	6

Thanagazi	79	Nangalbani	9783800869	6
Thanagazi	80	Kishori	9783800872	6
Thanagazi	81	Ajabgarh	9783800886	6
Thanagazi	82	Agar	9982269898	6
Thanagazi	83	Garhi	9887768676	6
Thanagazi	84	Kolaheda	9166882264	6
Thanagazi	85	Mandawara	9649233092	6
Thanagazi	86	National OBC Student's Hostel, village- Lahakabas, Thanagazi	9461136154	60
Thanagazi	87	Rajkiya Ambedkar Student's Hostel (Near Electricity House)	9461136154	20
Thanagazi	88	Aggarwal Dharamshala Pratapgadh	9329796747	100
Thanagazi	89	Jain Dharamshala Thanagazi (Raj Kumar Jain)		200
Thanagazi	90	Raj Vidya Kendra SatSang Bhawan Ajabgadh (Ramdhan Meeza)	9784464261	70
Reni	91	G.S.S. RENI	9057905800	55
Reni	92	G.S.S. BHULERI	9929546741	60
Reni	93	G.S.S. JAMDOLI		35
Reni	94	G.S.S. RAMPUR	9799283068	40
Reni	95	G.S.S. PARBAINI		25
Reni	96	G.S.S. BHAJERA		50
Reni	97	G.S.S. RAJPURCHHOTA		65
Reni	98	G.S.S. DOROLI		63
Reni	99	G.S.S. PINAN		53
Reni	100	G.S.S. KENATI		21
Reni	101	G.S.S. MACHAI	9414794107	15
Reni	102	G.S.S. BINJARI		87
Reni	103	G.S.S. DERA		86
Reni	104	G.S.S. TAHTERA		45

**Annex. 6S – Particulars of Water Sources Connected with roads (Potential water points for dealing with Fire)**

<b>Block</b>	<b>S. No.</b>	<b>Address</b>	<b>Distance from Block HQ. (In km)</b>
Kotkasim	1	Bibrani Talab; Bibrani	10
Kotkasim	2	Jodiya	6
Kotkasim	3	Kanhdaka	2 Km
Kotkasim	4	Harsauli	26
Kathumar	5	Near School on Masoori road	0.5
Kathumar	6	Near Swami Temple	2
Kathumar	7	Berka Village, on besoth road	5
Kathumar	8	Samauli Village, on Teekri road	6
Kathumar	9		
Neemrana	10	Japanese Industrial Area, Neemrana (Water Supply Complex)	4 km
Neemrana	11	Near Sage Metal Industries, RIICO Water Supply Complex, Neemrana	1 km
Neemrana	12	RIICO Fire Station, RIICO Industrial area, Neemrana	1.5 km
Rajgarh	13	Birkhadi	55
Rajgarh	14	Badla	6
Rajgarh	15	Dhekadin	3
Rajgarh	16	Talaab Bandh	20
Rajgarh	17	Surer Apar	6
Rajgarh	18	Suerer Lower	6
Rajgarh	19	Nimla	10
Rajgarh	20	Khauhadriba	40
Rajgarh	21	Kothinarayanppur	4
Rajgarh	22	Baghota	10
Rajgarh	23	Pratap Bandh	9
Rajgarh	24	Rajdoli	25
Rajgarh	25	Dholan	13
Rajgarh	26	Patwari Naka	22
Rajgarh	27	E. O Municipality Rajgarh	0 Km
Rajgarh	28	Talab Open Well At Bus Stand Near Main Road	20 Km
Rajgarh	29	Rajpur Bara Main Road Main Pump House	
Rajgarh	30	Sakat TW's Near Manda Hostel	20 Km
Bansur	31	NalKup Sankhya ( 1) Kotputli Road, Bansur	2 Km
Bansur	32	NalKup Sankhya ( 2) Kotputli Road, Bansur	2.5 Km
Bahror	33	RWSS BARDOD	10
Bahror	34	RWSS JAINPUR BAS	8
Bahror	35	RWSS TASING	7
Bahror	36	RWSS BOODWAL	9
Bahror	37	RWSS GANDALA	8

Bahror	38	RWSS RODWAL	5
Bahror	39	RWSS MAJRA	15
Bahror	40	RWSS MANDHAN	21
Bahror	41	RWSS GIGLANA	18
Bahror	42	RWSS KUTINA	15
Bahror	43	RWSS SHAHJAHPUR	8
Bahror	44	RWSS KOLILA	8
Bahror	45	RWSS KISHANGARH	0
Bahror	46	RWSS GHASOLI	10
Bahror	47	UWSS KHAIRTHAL	11
Bahror	48	RWSS BANSUR	0
Bahror	49	RWSS HAZIPUR	12
Bahror	50	RWSS GIRUDI	4
Bahror	51	RWSS DEVSAN	13
Bahror	52	RWSS KHEDA	6
Bahror	53	RWSS HAMEERPUR	17
Reni	54	Reni Kala Band	3
Reni	55	Reni Band	1
Reni	56	Dera	4
Reni	57	Machari	11
Reni	58	Pande Roopbas	5

**Annex. 6T – Particulars of Water Sources Not Connected with roads (Potential water points for dealing with Fire)**

<b>Block</b>	<b>S. No.</b>	<b>Address</b>	<b>Distance from Block HQ. (In km)</b>
Kathumar	1	T/W RWST Aruwa	5
Kathumar	2	T/W Galakhera RWST	20
Kathumar	3	T/W Sonkhar	18
Kathumar	4	T/W Bhawanpura RWST	25
Kathumar	5	T/W Bulahecli RWST	26
Bansur	6	Nalkup (1) Harijan Basti Bansur	Inside hamlets
Bansur	7	Nalkup (2) Holi ka Tiba Bansur	Inside hamlets
Bansur	8	Nalkup (3) Baawliwaala Bansur	Baadh Dhengevas

**Annex. 6U – Particulars of JCB Owners**

Block	S. No.	Name of Contact Person	Address	Contact No.	Distance from Block HQ. (In km)
Kotkasim	1	Ajeet Singh	Bibirani	9784940020	12
Kotkasim	2	Raju Chowdhary	Pataliya		26
Laxmangarh	3	Siya Ram Chaudhary	Dhara ka Baas, Jawali, Laxamangarh	9414018266; 9928939300	5
Laxmangarh	4	Sri Kundan Singh Chauchadry	Barkheda Fauzdaar, Nagar; Bharatpur	9828015182, 9829948326	25
Laxmangarh	5	Rajesh Kumar Sharma	Rajgarh Block, Rajgarh	9413304086	32
Laxmangarh	6	Sri Ayub Khan	Sahajpur, Rahmat ka baas, Ramgharh	7976917057	20
Laxmangarh	7	Sri Bhanwari Chaudhary	Hiliyana, Kathumar	8058589394	26
Laxmangarh	8	Sri Gangu Sing Solanki	Kadam Clolony, Near Kunda, Gobindgarh	9928817231	21
Laxmangarh	9	Sri Thukari	Ramnagar, Kathumar	8658220316	10
Laxmangarh	10	Sri Basheer Khan	Bayda, Kathumar	9983514721	10
Laxmangarh	11	Sri Fakardeen	Khadaniya, Laxmangarh	9983514721	10
Laxmangarh	12	Sri Sokeen Sardaar	Near Mandi, Sikari road, Gobindgarh	9571260026	21
Laxmangarh	13	Sri Sahun Khan	Harsana, Laxmangarh	9414483587; 9636302863	7
Laxmangarh	14	Sri Khurshid	Atrumev, Bhoot ka baas, Laxmangarh	7597677663	6
Laxmangarh	15	Hasam	Khadaniya, Laxmangarh	9983059951	10
Mundawar	16	Bastiram	Rajawad		10
Mundawar	17	Surendra	Kokawas	9785935678	10
Mundawar	18	Atar Singh	Tatarpur	9928733925	20
Mundawar	19	Mahendra	Gopipur	8003424210	15
Mundawar	20	Sukharam	Bawad	9928348914	30
Tijara	21	Ajay	Tijara	9610156868	0
Tijara	22	Balwant	Tijara	8058131383	0
Tijara	23	Sri Bhagwan	Tijara	998379306	0
Tijara	24	Mangatram	Tijara	992848872	0
Tijara	25	M/S R.K Ardhpurwam	Khalilpuri, Tijara	9414277357	
Tijara	26	M/S Dayama Construction company	Bhiwadi	9414098650	
Tijara	27	M/S Junaid Khan Tijara	Tijara	9783776661	
Tijara	28	M/S Bansal Construction Company	Tijara	9414367494	
Kathumar	29	Bhartiram Jat	Jaharu Lakshmangarg	9982294892	30
Kathumar	30	Satish Chodhary		7665500500	4
Kathumar	31	Nandlal Chodhary	Mohanwas, Kathumar	9799719002	24
Kathumar	32	Balwir Gurjar	Baseth, Kathu,ar	9785206606	10

Kathumar	33	Bhagat Sethi	Sokhari, Kathumar	9929313645	8
Neemrana	34	SANDEEP S/O BHEEM SINGH	VILL- ADIND POST - MAHTAWAS	9466784888	24
Neemrana	35	BHEEM SINGH S/O DESH RAJ	V/PO - SIRYANI	7073233306	12
Neemrana	36	HARI SINGH S/O SUKHDEV	V/PO - DAULAT SINGH PURA		7
Neemrana	37	UDAY SINGH	V/PO- GEEGLANA	9991265111	20
Neemrana	38	BABULAL YADAV	V/PO - KATHUWAS	9416347919	24
Neemrana	39	RAKESH KUMAR	V/PO - HURIA KALAN		22
Neemrana	40	DEVENDRA S/O RAGHURAM	V/PO - REWANA	9467350293	18
Neemrana	41	NARENDRA YADAV	V/PO - SAHJAHNPUR	9001766595	7
Neemrana	42	CHAGAN LAL	V/PO - KHUNDROTH	9929882748	24
Neemrana	43	SURENDRA YADAV	V/PO - SAHJAHNPUR	9783867548	7
Neemrana	44	Kalu Mudgal	Near Janaksinghpura Mod, Neemrana	8239904723	1.5 Km
Neemrana	45	Subhash Chand	NH-8, Vijay Laxmi Hotel Neemrana	9414406057	500 metres
Rajgarh	46	mulchand meena	toda jaysingh pura	7665886666	45
Rajgarh	47	kailash chan meena	surer	9828848555	7
Rajgarh	48	satya nares sharma	talab	9460469211	20
Rajgarh	49	ashok sharma	tehla	9460968991	30
Rajgarh	50	hanuman sharma	golakabas	9602956603	55
Rajgarh	51	ram bharosi gurjar	baldevgarh	9929262427	45
Rajgarh	52	Girij Chauhan	Near Police Station Rajgarh	756880341	
Bansur	53	Shri Babu Lal Meena	Narayanpur Road, Bansur	9828257217	0km
Bansur	54	Balveer Mogar	Village- Bhupsera Tehsil- Bansur	9610124414	12
Bansur	55	Ballu Ram Yadav	Village Babariya, Tehsil- Bansur	9929250022	12
Bansur	56	Om Prakash Mogar	Bhupsera	9413067414	
Behror	57	Mahendra	Near LG Showroom, Bahrer	9883529299	
Mundawar	58	BASTIRAM	RAJAWAD-G/P-RAJWADA		10
Mundawar	59	SURENDAR	KOKAWAS---G/P--SODAWAS	9785935678	15
Mundawar	60	ATAR SINGH	TATARPUR--G/PTATARPUR	9928733925	20
Mundawar	61	MAHENDAR	GOPIPURA--G/P--GOPIPURA	8003424210	15
Mundawar	62	SUKHA RAM	BAWAD--G/P--BAWAD	9928348914	30
Mundawar	63	DHARMPAL	SUNDAR WADI--G/P--BHANOT	9929584398	15
Mundawar	64	UDHAYRAM CHOUDHARY	BEHROJ--G/P-BEHROJ	9549194365	20

Mundawar	65	NARENDER CHOBAY	MUNDAWAR--G/P-MUDAWAR	9829521953	1
Mundawar	66	TAIYAB KHA	BIRTOLI--G/P-SORKHA KHALAN	9783810520	25
Mundawar	67	RAJESH KUMAR	RANOTH--G/P--RANOTH	9828353756	20
Ramgarh	68	Gurdeep Prajapat	V/PO Khanpur	9783033176	4 Km
Umrain	69	Harish Jain, Jain Traders	36, Rajvihar, Shiv Colony, Tijara road, Alwar	9001096651	2
Umrain	70	Jamshed	Mannaka, Alwar	9460468700	5
Umrain	71	Barkat Ali	Mannaka, Alwar	9414017553	5
Umrain	72	Juber	Mannaka, Alwar	9929166786	5
Umrain	73	Shubham	Mannaka, Alwar	9659366045	5
Umrain	74	Shabu	Mannaka, Alwar	9929171786	5
Umrain	75	Niranjan	Mannaka, Alwar	9989878852	5
Reni	76	Dhara singh	babeli	9772213437	8
Reni	77	Babali	jamdoli	9602775654	11
Reni	78	Bhudram saini	jagmalpura	9950065964	11
Reni	79	Rajendra	parbaini	9414865778	10
Reni	80	Radhe saini	machari	9414705856	11
Reni	81	Mola ram meena	buchpura	9413067773	12
Reni	82	Rameshwar dayal	rampura	9982006946	5
Reni	83	Jiledar khan	binjari	9929818285	28
Reni	84	Lakhan meena	bhuleri	8890246485	13

**Annex. 6V – Particulars of JCB Drivers**

Block	S. No.	Name of Contact Person	Address	Contact No.	Distance from Block HQ. (In km)
Kotkasim	1	Dharamvir	S/O Umarao, Harsauli		26
Mundawar	2	Dharampal	Sundarwari	9929584398	15
Mundawar	3	Jamshed	Mator	9413772625	25
Mundawar	4	Begraj	Delawas		18
Mundawar	5	Jagram	Gaduwas	9929383145	10
Kathumar	6	Ishru	Gobindgarh	9929377035	50
Kathumar	7	Ishak	Mundawar	9772971637	40
Kathumar	8	Papu	Kathumar	9414854870	6
Kathumar	9	Mahendra	Bhalakhera	9929815300	60
Nimrana	10	Kalu Mudgal	V/PO- Neemrana	8239904723	500 metres
Nimrana	11	Ramanand Mudgal	V/PO- Neemrana	9460255590	500 metres
Nimrana	12	Manoj Mudgal	V/PO- Neemrana	9785971486	500 metres
Bansur	13	Ashok Kumar Yadav	Village- Babriya, Tehsil- Bansur	7742755070	12
Mundawar	14	DHARMPAL	SUNDARWARI	9929584398	15
Mundawar	15	JAMSED	MATOR	9413772625	25
Mundawar	16	BEGRAJ	DELAWAS		18
Mundawar	17	JAGRAM	GADUWAS	9929383145	10
Ramgarh	18	Fateh Ram C/o Gurdeep	Khanpur	9549637591	4 Km
Thanagazi	19	Bheem Singh Jat	Village Post Bamanwas, Teh. Thanagazi, Alwar	9694811081	12.00
Reni	20	Lacchi	pinan	9636496198	21
	21	Ramcharan	pinan	8875347073	21
	22	Vikram	khurd	9929553336	12
	23	Samay	parbaini	9694419392	10
	24	Lakhan meena	bhuleri	8890246485	11
	25	Gokal ram saini	jagamal pura	9784151201	12
	26	Mola ram	buchpuri	9413067773	15
	27	Radhe saini	machai	9414705856	11
	28	Ramesh dayal	rampura	9882006946	6
	29	Jiledar	binjari	9929818285	22

**Annex. 6W – Particulars of Doctors**

Block	S. No.	Name of Contact Person	Address	Contact No.	Type (Govt/Pvt)	Distance from Block HQ. (In km)	Specialization
Kotkasim	1	Dr. Manoj Singh	Kotkasim	9414793314	Govt.	0	
Kotkasim	2	Dr. O.P. Manu	Kotkasim	9414320494	Govt.	0	
Mundawar	3	Ghanshyam Kheriya	CHC Mundawar	8107485400	Govt.	0	
Mundawar	4	Deepesh Parasar	PHC Jat Behror	7742622339	Govt.	25	
Mundawar	5	Rajendar Chowdhary	CHC tatrpur	9001169993	Govt.	20	
Tijara	6	Dr. Praveen Sharma	Tijara	9460982033		0	
Tijara	7	Dr. Ravi Prakash Meena	Tijara	9414324319		0	
Kathumar	8	Dr. Likesh Meena	CHC, Kathumar	8432550569			
Kathumar	9	Dr. Dinesh Mehra	CHC, Kathumar	9166260256		0	
Kathumar	10	Dr. Kuldeep	CHC, Kathumar	9783922111			
Kathumar	11		CHC, Kathumar	8740059321			
Neemrana	12	DR. VIKAS SORAL	CHC Mandhan	7597555552	Government	20	MO
Neemrana	13	DR. ANIL BHARDWAJ		9466781085	Government	20	MO
Neemrana	14	DR. AJAY YADAV		7742281717	Government	20	MO
Neemrana	15	Dr.Naresh Kumar Yadav		7740956656	Government	20	MO
Neemrana	16	Dr. Hukam Chand		9950449438	Government	20	MO
Neemrana	17	Dr. Hitesh		9571175432	Government	20	MO
Neemrana	18	Dr. Adarsh Kumar Agarwal	PHC Dabarwas	9929719911	Government	16	MO
Neemrana	19	Dr. Harish Kumar	PHC Jaitpur	8295802882	Government	30	MO
Neemrana	20	Dr. Nidhi Jain	PHC Majra	9462412630	Government	10	MO
Neemrana	21	Dr. Yashveer Arya	PHC Kutina	9717948805	Government	7	MO
Neemrana	22	Dr. Kushal Pal Singh		9672197850	Government	7	MO
Neemrana	23	Dr. Krishan Kumar	PHC Majrikalan	9610780228	Government	12	MO
Neemrana	24	Dr. Pratibha Yadav	PHC Domroli	8053917093	Government	22	MO
Neemrana	25	Dr. Sandeep Kumar Yadav	PHC Kaysa	9716519171	Government	18	MO
Neemrana	26	Dr. Hemant Kumar Dagar	CHC Neemrana	9958691924	Government	5	MO
Neemrana	27	Dr. Savinder Yadav		968060	Go	5	MO

ana				2220	vernment		
Neemr ana	28	Dr. Kanika Yadav		968060 2220	Go vernment	5	MO
Neemr ana	29	Dr. Sandeep Joshi		989322 1214	Go vernment	5	MO
Neemr ana	30	Dr. Prakash Rao		941481 0524	Go vernment	5	MO
Neemr ana	31	Dr. Surendra Kumar Sharma		759738 4449	Go vernment	5	MO
Neemr ana	32	Dr. Gajraj Singh	CHC Shahjanpur	941433 3367	Go vernment	0	S.M.O.
Neemr ana	33	Dr. Damodar Prasad Sharma		850291 0905	Go vernment	0	M. O.
Neemr ana	34	Dr. Mahendra Tadawat		982910 3590	Go vernment	0	M. O.
Neemr ana	35	Dr. Pooja Yadav		988774 9911	Go vernment	0	M. O.
Neemr ana	36	Dr. Amrita Yadav		789148 5618	Go vernment	0	M. O.
Neemr ana	37	Dr. Snehlata		844102 0770	Go vernment	0	B. D. S.
Neemr ana	38	Dr. Gazraj Singh	Suchkhand Hospital Neemrana	952934 9251	Private	5	
Neemr ana	39	Dr. Krishan yadav	Getwell Hospital Neemrana	963686 5559	Private	5	
Neemr ana	40	Mukesh Khandolia	CITY Hospital Neemrana	911607 5803	Private	5	
Rajgar h	41	Dr. US MEENA	CHC TEHLA	982932 1272	GOVERN MENT	25	
Rajgar h	42	Dr. RC YADAV	CHC TEHLA	995014 3438	GOVERN MENT	25	
Rajgar h	43	DR. VINOD SAHU	CHC TEHLA	941345 5972	GOVERN MENT	25	
Rajgar h	44	DR. RAHUL CHANDEL	CHC TEHLA	978578 9536	GOVERN MENT	25	
Rajgar h	45	DR. G. P. MEENA	CHC-RAJGARH	809400 2739	GOVERN MENT	0	
Rajgar h	46	DR. RAMESH CHAND MEENA	CHC-RAJGARH	941433 3315	GOVERN MENT	0	
Rajgar h	47	DR. SATYA PREKASH MEENA	CHC-RAJGARH	960292 9620	GOVERN MENT	0	
Rajgar h	48	DR. MEENA GUPTA	CHC-RAJGARH	982943 4395	GOVERN MENT	0	
Rajgar h	49	DR. DINESH KUMAR JAIN	CHC-RAJGARH	941434 0423	GOVERN MENT	0	
Rajgar h	50	DR. DEVENDRA KUMAR SHARMA	CHC-RAJGARH	759773 2102	GOVERN MENT	0	
Rajgar h	51	DR. JITENDRA PAL SINGH	CHC-RAJGARH	982947 4409	GOVERN MENT	0	
Rajgar h	52	DR. KAMLESH MEENA	CHC-RAJGARH	946004 0390	GOVERN MENT	0	
Rajgar h	53	DR. SHALENDRA SHARMA	CHC-RAJGARH	966082 8640	GOVERN MENT	0	
Rajgar h	54	DR. MAHESH MEENA	CHC-RAJGARH	702360 0472	GOVERN MENT	0	
Rajgar h	55	DR. ANAND SWROOP BAGDI	CHC-RAJGARH	982936 6511	GOVERN MENT	0	

Rajgarh	56	DR. GOVIND MEENA	PHC BALDEVGARH	961077 9943	GOVERNMENT	40	
Rajgarh	57	DR. JITENDRE KUMAR MEENA	PHC DHAMRED	941443 8583 961077 9946	GOVERNMENT	9	
Rajgarh	58	DR. KAPIL BHARDWAJ	PHC GOLA KASBAS	961077 9944	GOVERNMENT	50	
Rajgarh	59	DR. VISHAL SIDH	PHC KHO DARIBHA	773777 7527	GOVERNMENT	35	
Rajgarh	60	DR. DINESH SINGH	PHC MALLANA	809400 2738 876427 0427	GOVERNMENT	32	
Rajgarh	61	DR. PRAGITI MITTAL	PHC RAJPUR BADA	809400 5708	GOVERNMENT	18	
Rajgarh	62	DR. MANOJ MEENA	PHC SAKAT	961077 9945	GOVERNMENT	22	
Rajgarh	63	DR. KALISH CHANDR BAIRWA	PHC DHIGAWEDA	810448 3309	GOVERNMENT	10	
Rajgarh	64	VACCANT	PHC TALAB		GOVERNMENT	20	
Rajgarh	65	DR. H. M. KHUCHAWA	VEDANTA HOSPITAL, RAJGARH	946280 0371	Private	4	
Rajgarh	66	DR. K.M. GUPTA	GUPTA HOSPITAL, RAJGARH		Private	2	
Rajgarh	67	DR. K. K. SHARMA	JAIPUR NURSING HOME, RAJGARH	954908 1231	Private	2	
Bansur	68	Dr. Daya Ram Yadav	CHC Bansur	941421 5033	Govt.	0	SMO
Bansur	69	Dr. Shri Ram Sharma	CHC Bansur	982908 9610	Govt.	0	MBBS
Bansur	70	Dr. Pankaj Yadav	CHC Bansur		Govt.	0	Peditric
Bansur	71	Dr. Kanchan Sharma	CHC Bansur	966082 0373	Govt.	0	MBBS
Bansur	72	Dr. Narendra Singh	PHC Harsora	723003 4344	Govt.	19	MBBS
Bansur	73	Dr. Babulal Verma	CHC Rampur	957155 3508	Govt.	17	MBBS
Bansur	74	Dr. Satveer Yadav	PHC Gunta	978380 0582	Govt.	10	MBBS
Bansur	75	Dr. Suresh Yadav	PHC Karana	978380 0585	Govt.	24	MBBS
Bansur	76	Dr. Pravara Sharma	PHC Hajipur	978380 0586	Govt.	11	MBBS
Bansur	77	Dr. Hemlata Yadav	PHC Hamirpur	978380 0583	Govt.	16	MBBS
Bansur	78	Dr. Indradev Yadav	PHC Nimuchana	978380 0587	Govt.	20	MBBS
Bansur	79	Dr. Ranjana	PHC Bilali	723003 4344	Govt.	22	MBBS
Bansur	80	Dr. Harisingh Yadav	Yadav Hospital Bansur	941363 1172	Private	0	BEMS
Kishan garh	81	Dr. Kritesh Mehta (MO/IC)	Khairthal	977220 8050	Government	8	

Kishan garh	82	Dr. Bimla Gaur (Ayush)	Khairthal	966066 4966	Governme nt	8	
Kishan garh	83	Dr. Prashant Gandhi (MO)	Khairthal	772796 8222	Governme nt	8	
Kishan garh	84	Dr. Sugreev Meena (MO)	Khairthal	707386 8665	Governme nt	8	
Kishan garh	85	Dr. Rakesh Tiwari (MO, ENT)	Khairthal	946091 1843	Governme nt	8	
Kishan garh	86	Dr. Sonia Saini (MO)	Khairthal	896306 1967	Governme nt	8	
Kishan garh	87	Dr. Bhagchand Jatav (MO, Dentist)	Khairthal	946271 5737	Governme nt	8	
Kishan garh	88	Dr. Nitin Sharma (MO, Dentist)	Khairthal	882998 4220	Governme nt	8	
Kishan garh	89	Dr. Sunita Taneja	Khairthal	941303 8674	Private	7	
Kishan garh	90	Dr. ATUL GAUR	KISHANGARHBAS	982979 2749	Governme nt	0 km	
Kishan garh	91	Dr. ARUN KUMAR SHARMA	KISHANGARHBAS	916686 1387	Governme nt	0 km	
Kishan garh	92	Dr. ASHOK KUMAR VERMA	KISHANGARHBAS	941446 7205	Governme nt	0 km	
Kishan garh	93	Dr. DEEPAK SHARMA	KISHANGARHBAS	789118 9187	Governme nt	0 km	
Kishan garh	94	Dr. PRAVEEN KUMAR GUPTA	KISHANGARHBAS	978451 6953	Governme nt	0 km	
Kishan garh	95	Dr. RAJESH KUMAR	KISHANGARHBAS	916657 5666	Governme nt	0 km	
Kishan garh	96	Dr. SATISH YADAV	KISHANGARHBAS	773291 8837	Governme nt	0 km	
Kishan garh	97	Dr. SHIVANGI SHARMA	KISHANGARHBAS	941479 1218	Governme nt	0 km	
Kishan garh	98	Dr. SANJAY KUMAR YADAV	BAGHODA	978257 7958	Governme nt	18 km	
Kishan garh	99	Dr. DEEPAK KUMAR YADAV	ISMALPUR	978380 0754	Governme nt	12 km	
Kishan garh	100	Dr. ASHWANI AHUJA	BAGHERIKALA	978380 0751	Governme nt	19 km	
Kishan garh	101	Dr. ANURAG SINGH	BHADURPUR	978380 0752	Governme nt	22 km	
Kishan garh	102	Dr. ABHISHEK YADAV	BASKRAPALNAGAR	978380 0753	Governme nt	2 km	
Kishan garh	103	Dr. ANIL RAJANI	GHASOLI	946264 0267	Governme nt	12 km	
Kishan garh	104	Dr. DEVENDRA KUMAR	GHASOLI	978294 6703	Governme nt	12 km	
Kishan garh	105	Dr. ANKIT KUMAR GUPTA	MACHA	946036 8160	Governme nt	5 km	
Kishan garh	106	Dr. VINESH YADAV	KHANPURMEWAN	995024 0592	Governme nt	5 km	
Thana gazi	107	Dr. Narsi Lal Pachori	Narayanpur	978380 0862	Govt.	20	
Thana gazi	108	Dr. Deepak Sharma	Narayanpur	969447 5909	Govt.	20	

Thana gazi	109	Dr. Bjarang Rewad	Narayanpur	992889 4039	Govt.	20	
Thana gazi	110	Dr. Sumit Yadav	Narayanpur	889062 1858	Govt.	20	
Thana gazi	111	Dr. Inderpal Yadav	Narayanpur	998203 9728	Govt.	20	
Thana gazi	112	Dr. D.C Meena	Thanagazi	941464 1463	Govt.	0	
Thana gazi	113	Dr. Deepak Sharma	Thanagazi	978507 0733	Govt.	0	
Thana gazi	114	Dr. Shersingh Choudhary	Thanagazi		Govt.	0	
Thana gazi	115	Dr. Rahul Gurjar	Thanagazi	759776 5624	Govt.	0	
Thana gazi	116	Dr. Gaurav Kavaliya	Thanagazi	968016 3663	Govt.	0	
Thana gazi	117	Dr. Mukesh Gurjar	Gudachurani	978380 0868	Govt.	8	
Thana gazi	118	Dr. Tejpal Sharma (Ayush)	Gudachurani		Govt.	8	
Thana gazi	119	Dr. Manish Saini	Ajabgarh	978380 0886	Govt.	35	
Thana gazi	120	Dr. Mahendra Kumar	Ajabgarh	900196 6076	Govt.	35	
Thana gazi	121	Dr. Sanjay Prabhune	Ajabgarh	887500 7348	Govt.	35	
Thana gazi	122	Dr. Tabssum Fatima (Ayush)	Ajabgarh	954812 8622	Govt.	35	
Thana gazi	123	Dr. Pooran Arya	Nangalbani	978380 0869	Govt.	13	
Thana gazi	124	Dr. Gurudayal	Nangalbani	838601 8842	Govt.	13	
Thana gazi	125	Dr. Mamta Arya	Kishori	978380 0872	Govt.	15	
Thana gazi	126	Dr. Sushil Kumar Goyal (Ayush)	Kishori		Govt.	15	
Thana gazi	127	Dr. Ramesh Gurjar	Pratapgarh	978380 0871	Govt.	25	
Thana gazi	128	Dr. Gayatri Pahadiwal	Pratapgarh	982925 9324	Govt.	25	
Thana gazi	129	Dr. Suhel Khan Pratapgarh (Ayush)	Pratapgarh	921430 7133	Govt.	25	
Thana gazi	130	Dr. Brijesh Gaisaka	Agar	998226 9898	Govt.	20	
Thana gazi	131	Dr. Vishnu Dutt Sharma	Agar	992965 1447	Govt.	20	
Thana gazi	132	Dr. Sandeep Saini	Mandawara	964923 3092	Govt.	25	
Thana gazi	133	Dr. Nitin Verma	Garhi	988776 8676	Govt.	28	
Thana gazi	134	Dr. Vijay Basanwal	Kolaheda	916688 2264	Govt.	22	
Reni	135	paroshatam sharma	bhadkho kala	958789 8305	Govt.		
Reni	136	pukhraj meena	ishwan	961078 0074	Govt.	2	
Reni	137	vimla Devi	Saloli	961078	Govt.	0	

				0086			
Reni	138	R.D. Meena	pinan	961078 0075	Govt.	13	
Reni	139	Sanjay Dawadi	pinan	789137 2020	Govt.	13	
Reni	140	Ramswroop Meena	Reni	961078 0071	Govt.	0	
Reni	141	Ravindar Podar	Jamdoli	961078 0077	Govt.	7	
Reni	142	Suresh	Garh		Govt.	15	
Reni	143	Kamlesh	Morodkala		Govt.	21	

**Annex. 6X – Particulars of Nurses**

Block	S. No.	Name of Contact Person	Address	Contact No.	Type (Govt/Pvt)	Distance from Block HQ. (In km)
Kotkasim	1	Kamlesh	Kotkasim		Govt	
Kathumar	2	K C Meena	CHC Kathumar	9414960413	Govt	
Kathumar	3	R R Saini	CHC Kathumar	9928235101		
Kathumar	4	Malti Jain		9413436956		
Kathumar	5	Girraj Pd		8442054451		
Kathumar	6	Prem Singh		9667237624		
Kathumar	7	Murarilal		9636737759		
Kathumar	8	Vikram		9602931215		
Kathumar	9	Ms. Seema		8441944861		
Neemrana	10	Brahamdatt yadav	CHC Shajahnpur	9001312334	Government	0
Neemrana	11	Ratan Lal Chaudhary	CHC Shajahnpur		Government	0
Neemrana	12	Sharmila Yadav	CHC Shajahnpur		Government	0
Neemrana	13	Anil Yadav	CHC Shajahnpur		Government	0
Neemrana	14	Sonu Yadav	CHC Shajahnpur		Government	0
Neemrana	15	Sudhir Yadav	CHC Shajahnpur	9166307150	Government	0
Neemrana	16	Sandeep Yadav	CHC Shajahnpur		Government	0
Neemrana	17	Sarjeet Singh	CHC neemrana	9829402033	Government	5
Neemrana	18	Rajveer Yadav	CHC neemrana		Government	5
Neemrana	19	Pardeep Yogi	CHC Neemrana	7023565835	Government	6
Neemrana	20	Ashok Yadav	CHC neemrana		Government	5
Neemrana	21	Naresh Sharma	CHC neemrana		Government	5
Neemrana	22	Jitander Sharma	CHC neemrana	9414490344	Government	5
Neemrana	23	Jitander raibari	CHC neemrana	9772177774	Government	5
Neemrana	24	Suman devi Yogi	CHC neemrana		Government	5
Neemrana	25	Karan Singh	CHC Mandhan		Government	20
Neemrana	26	Sharsingh	CHC Mandhan	9414585979	Government	20
Neemrana	27	Ajay Yadav	CHC Mandhan	916640144	Government	20
Neemrana	28	Babu Lal Yadav	CHC Mandhan	9413225027	Government	20
Neemrana	29	Ganesh yadav	CHC Mandhan	9414811232	Government	20
Neemrana	30	Narender Yadav	CHC Mandhan		Government	20
Neemrana	31	Urmila Yadav	CHC Mandhan		Government	20
Neemrana	32	Sumitra Devi	CHC Mandhan		Government	20
Neemrana	33	Parkesh yadav	PHC Majrikala		Government	10
Neemrana	34	Ishwar Yadav	PHC Majrikala		Government	10
Neemrana	35	Krishan Kumar Yadav	PHC Majrikala		Government	10
Neemrana	36	Ashok yadav	PHC Majrikala	9636667451	Government	10

Neemrana	37	Virander Singh	PHC Majara	9462643732	Government	10
Neemrana	38	Abhay yadav	PHC Majara		Government	15
Neemrana	39	Devender Yadav	PHC Domroli	8058853347	Government	15
Neemrana	40	Rakesh Yadav	PHC Domroli	9462923045	Government	15
Neemrana	41	Niraj Yadav	PHC Jaitpur		Government	25
Neemrana	42	Mahender Arya	PHC Jaitpur		Government	25
Neemrana	43	Shube Singh Yadav	PHC Kutina	9460129123	Government	10
Neemrana	44	Dinesh Singh	PHC Kutina	9001455956	Government	10
Neemrana	45	Satveer Yadav	PHC Dawarwas		Government	10
Neemrana	46	Vijay Singh	PHC Dawarwas		Government	10
Neemrana	47	Manoj Yadav	PHC Dawarwas		Government	10
Rajgarh	48	RAM SAHAI GURJAR	CHC TEHLA	9460708900	GOVERNMENT	25
Rajgarh	49	MUKESH SHARMA	CHC TEHLA	7597851344	GOVERNMENT	25
Rajgarh	50	BHAGIRATH SHARMA	CHC TEHLA	9460255494	GOVERNMENT	25
Rajgarh	51	PREM CHAND KOLI	CHC TEHLA	9660436996	GOVERNMENT	25
Rajgarh	52	USHA KIRAN JAIMAN	CHC TEHLA		GOVERNMENT	25
Rajgarh	53	HERDYAL SHARMA	CHC-RAJGARH	9413435882	GOVERNMENT	0
Rajgarh	54	SURENDRA SINGH	CHC-RAJGARH	9460307943	GOVERNMENT	0
Rajgarh	55	PREM KUMAR VASHISHTH	CHC-RAJGARH	9414735667	GOVERNMENT	0
Rajgarh	56	SHIV SHANKAR SHARMA	CHC-RAJGARH	9413738399	GOVERNMENT	0
Rajgarh	57	RAJENDRA KUMAR SAINI	CHC-RAJGARH	9413735929	GOVERNMENT	0
Rajgarh	58	HARI PRESAD MEENA	CHC-RAJGARH	9929880814	GOVERNMENT	0
Rajgarh	59	MENAKSHI PREDHAN	CHC-RAJGARH	9667918517	GOVERNMENT	0
Rajgarh	60	NISHA SHARMA	CHC-RAJGARH	9887121382	GOVERNMENT	0
Rajgarh	61	SANTOSH SHARMA	CHC-RAJGARH	9887984383	GOVERNMENT	0
Rajgarh	62	SNEHLATA	CHC-RAJGARH	9829444389	GOVERNMENT	0
Rajgarh	63	BABITA SHARMA	CHC-RAJGARH	9001922255	GOVERNMENT	0
Rajgarh	64	POONAM CHOUDHARY	CHC-RAJGARH	9166643268	GOVERNMENT	0
Rajgarh	65	GAGAN MEHANDIRATTA	CHC-RAJGARH	8560887111	GOVERNMENT	0
Rajgarh	66	SHASHI DAHIYA	CHC-RAJGARH	9166643268	GOVERNMENT	0
Rajgarh	67	RAJESH KUMAR GUPTA	CHC-RAJGARH	9414406707	GOVERNMENT	0
Rajgarh	68	SARVESH KUMAR SAINI	CHC-RAJGARH	8741909740	GOVERNMENT	0
Rajgarh	69	MAYA VERMA	CHC-RAJGARH	9694625751	GOVERNMENT	0
Rajgarh	70	SUNITA SAINI	CHC-RAJGARH	9785168412	GOVERNMENT	0
Rajgarh	71	RAJESH KUMAR VERMA	ADPOST SHALUTA	9610780216	GOVERNMENT	50
Rajgarh	72	PUSPRAJ SHARMA	ADPOST ALAI	9829215900	GOVERNMENT	4
Rajgarh	73	DINESH KUMAR KANDERA	PHC TALAB	7891452808	GOVERNMENT	20
Rajgarh	74	NAND KISHOR MEENA	PHC DHAMRED	9680589436	GOVERNMENT	9
Rajgarh	75	SURENDRA SINGH	PHC DHAMRED	9828251711	GOVERNMENT	9
Rajgarh	76	SHRAVAN KUMAR MEENA	PHC RAJPUR BADA	7597617091	GOVERNMENT	18
Rajgarh	77	KALISH CHAND MEENA	PHC KHO DARIBHA	9660201208	GOVERNMENT	35

Rajgarh	78	LEKRAJ SAINI	PHC GOLA KA BAS	9929510370	GOVERNMENT	50
Rajgarh	79	RAM SINGH GURJER	PHC GOLA KA BAS	-	GOVERNMENT	50
Rajgarh	80	NERMA YADAV	PHC GOLA KA BAS		GOVERNMENT	50
Rajgarh	81	KAMLESH KUMAR MEENA	PHC MALLANA		GOVERNMENT	32
Rajgarh	82	DINDYAL SHARMA	PHC SAKAT		GOVERNMENT	22
Rajgarh	83	CHANDAN MAL MEENA	PHC DIGAWEDA	9414680072	GOVERNMENT	10
Rajgarh	84	SURAJ CHOUDARY	PHC DIGAWEDA	9024747245	GOVERNMENT	10
Bansur	85	Kripal Singh	CHC Bansur	9461827386	Govt.	0
Bansur	86	Krishan Kumar	CHC Rampur	9928526154	Govt.	11
Bansur	87	Ramniwas Yadav	CHC Rampur	9460600200	Govt.	11
Bansur	88	Ramesh Kumar Godwal	PHC Hajipur	9460472983	Govt.	11
Bansur	89	Vijendra Choudhary	PHC Gunta	9799273218	Govt.	8
Bansur	90	Bhawani Sahay	PHC Harsora	9982060415	Govt.	13
Bansur	91	Dharampal Meena	PHC Karana	9829989844	Govt.	24
Bansur	92	Nand Kishor Sharma	PHC Bilali	9829167628	Govt.	22
Bansur	93	Mukesh Chand Gupta	CHC Bansur	9460375500	Govt.	0
Bansur	94	Pramod Kumar	CHC Bansur	9694322232	Govt.	0
Bansur	95	Ghanshyam Dutt Verma	CHC Bansur	9414085700	Govt.	0
Bansur	96	Kiran Sharma	CHC Bansur	9414751881	Govt.	0
Bansur	97	Sangeeta Yadav	CHC Bansur	9414761766	Govt.	0
Bansur	98	Krishna Kumari Yadav	CHC Bansur	9828608122	Govt.	0
Bansur	99	Mukesh Sharma	CHC Bansur	9829197964	Govt.	0
Bansur	100	Sudhir Kumar	CHC Rampur	9414215809	Govt.	0
Bansur	101	Anita Yadav	CHC Rampur	8290508061	Govt.	11
Bansur	102	Anuradha	CHC Rampur	7891631838	Govt.	11
Bansur	103	Satveer Yadav	CHC Rampur	9680707085	Govt.	11
Bansur	104	Jitendar Sharma	CHC Rampur	8094214548	Govt.	11
Bansur	105	Govind kumar	CHC Rampur	9887459840	Govt.	11
Bansur	106	Chandulal Saini	CHC Rampur	9982912911	Govt.	11
Bansur	107	Rajendra Kumar Meena	PHC Hajipur	7891202227	Govt.	11
Bansur	108	Ravi Kumar Yadav	PHC Hajipur	8094567757	Govt.	11
Bansur	109	Tilak Kumar Sharma	PHC Hameerpur	9829771871	Govt.	13
Bansur	110	Banesh Kumar Yadav	PHC Gunta	9587632324	Govt.	8
Bansur	111	Neetu Yadav	PHC Gunta	9587632324	Govt.	8
Bansur	112	Meena Kumari	PHC Gunta	7742637978	Govt.	8
Bansur	113	Pawan Kumar Sharma	PHC Harsora	9521638700	Govt.	13
Bansur	114	Subodh Gautam	PHC Karana	7690951403	Govt.	24
Bansur	115	Mukesh Kumar	PHC Neemuchana	9928279219	Govt.	20
Bansur	116	Sanjeev Kumar Sharma	PHC Bilali	9462166525	Govt.	22
Bansur	117	Krishna	Sub Center Lekdi	9928832833	Govt.	10
Bansur	118	Pradeep Kumar	Sub Center Girudi	9414686346	Govt.	5

Bansur	119	Savita Yadav ANM	CHC Bansur	9783800894	Govt.	0
Bansur	120	VijayLaxmi LHV	CHC Rampur	8875002926	Govt.	16
Bansur	121					
Bansur	122	Chandu Lal Sanini M. Nurse	CHC Rampur	9982912911	Govt.	16
Bansur	123	Kripal Yadav M. Nurse	CHC Bansur	9461827386	Govt.	0
Kishangarh	124	Dinesh Kumar Soni	KISHANGARHBAS	9772601707	Government	0 km
Kishangarh	125	Rajendra Singh	KISHANGARHBAS	9461827326	Government	0 km
Kishangarh	126	Pranveer Singh Choudhary	KISHANGARHBAS	9783633689	Government	0 km
Kishangarh	127	Ved Prakash Yadav	KISHANGARHBAS	9413029925	Government	0 km
Kishangarh	128	Hemant Savita	KISHANGARHBAS	9414791348	Government	0 km
Kishangarh	129	Vinod Yadav	KISHANGARHBAS	9413259130	Government	0 km
Kishangarh	130	Radheshyam	KISHANGARHBAS	8947007708	Government	0 km
Kishangarh	131	Omprakash	KISHANGARHBAS		Government	0 km
Kishangarh	132	Yogesh Batra	KISHANGARHBAS	9413589141	Government	0 km
Kishangarh	133	Yogesh Kumar	KISHANGARHBAS	7891838566	Government	0 km
Kishangarh	134	Khurshed Khan	KISHANGARHBAS	9785394118	Government	0 km
Kishangarh	135	Usha Samarya	KISHANGARHBAS	9799229249	Government	0 km
Kishangarh	136	Satvanti	KISHANGARHBAS	9413039837	Government	0 km
Kishangarh	137	Deepika Bharti	KISHANGARHBAS		Government	0 km
Kishangarh	138	Geeta	KISHANGARHBAS		Government	0 km
Kishangarh	139	Harisingh Tondwal	KISHANGARHBAS	9799910210	Government	0 km
Kishangarh	140	Satish Kumar	KISHANGARHBAS	9414791989	Government	0 km
Kishangarh	141	Ranjana	KISHANGARHBAS	8094307668		0 km
Kishangarh	142	Sh. Yaswant Singh (Nurse-I)	Khairthal	9414907751	Governmanet	8 km
Kishangarh	143	Sh. Dharamveer Singh (Nurse-I)	Khairthal	9414907965	Governmanet	8 km
Kishangarh	144	Sh. Suresh Chand Sharma (Nurse-II)	Khairthal	8107855702	Governmanet	8 km
Kishangarh	145	Sh. Padam Singh Yadav (Nurse-II)	Khairthal	9414603087	Governmanet	8 km
Kishangarh	146	Smt. Nirmala Yadav (Nurse-II)	Khairthal	9929737565	Governmanet	8 km
Kishangarh	147	Sh. Karan Singh (Nurse-II)	Khairthal	9414440517	Governmanet	8 km
Kishangarh	148	Sh. Naresh Kumar Gupta (Nurse-II)	Khairthal	9828054766	Governmanet	8 km
Kishangarh	149	Sh. Ratan Lal sharma (Nurse-II)	Khairthal	9414427259	Governmanet	8 km
Kishangarh	150	Sh. Nihal Singh (Nurse-II)	Khairthal	9413020516	Governmanet	8 km
Kishangarh	151	Sh. Lal Krishna (Nurse-II)	Khairthal	9214066949	Governmanet	8 km
Kishangarh	152	Smt. Nisha Yadav (Nurse-II)	Khairthal	9772204577	Governmanet	8 km
Kishangarh	153	Sh. Sanjeev Kumar (Nurse-II)	Khairthal	8890425225	Governmanet	8 km
Kishangarh	154	Suresh Chand Shrama	Urban Area Khairthal		Government	9 km
Kishangarh	155	Deshraj Yadav	BHADURPUR		Government	22 km
Kishangarh	156	Dinesh Saini	KHANPURMEWAN	9828649341	Government	5 km
Kishangarh	157	Bijendra Sharma	KHANPURMEWAN	9413445452	Government	5 km

Kishangarh	158	Mukesh Kumar Anand	GHASOLI	9950628696	Government	12 km
Kishangarh	159	Yogesh Chand Saini	GHASOLI	9950932299	Government	12 km
Kishangarh	160	Satpal Taxak	BASKRAPALNAGAR	9414791849	Government	2 km
Kishangarh	161	Ramavatar Sharma	ISMAILPUR	9460044621	Government	12 km
Kishangarh	162	Prem Madan	BAMBORA		Government	3 km
Kishangarh	163	Shish Ram Yadav	MACHA	9414855796	Government	5 km
Kishangarh	164	Ghanshyam	BAGHODA		Government	18 km
Kishangarh	165	Vinay Prakash	BAGHODA	8963817520	Government	18 km
Kishangarh	166	Ramkishor Kheriya	BAGHERIKALA	9887380980	Government	19 km
Thanagazi	167	Savita ANM	Narayanpur		Govt.	
Thanagazi	168	Babita ANM	Dungariya		Govt.	
Thanagazi	169	Nirupama ANM	Gyan Singh ki Dhani	9571610190	Govt.	
Thanagazi	170	Ithamm Substain	Leela Manda	9783800864	Govt.	
Thanagazi	171	Suman ANM	Amra ka Baas	9649969424	Govt.	
Thanagazi	172	Asha Malhotra ANM	Basai Jogiyani		Govt.	
Thanagazi	173	Poonam ANM	Biharisar	9783800775	Govt.	
Thanagazi	174	Komal Chauhan	Duwarapur	9783800889	Govt.	
Thanagazi	175	Prembala Gupta	Hisala	9783800795	Govt.	
Thanagazi	176	Sunita Devi	Kundalaka	9828081446	Govt.	
Thanagazi	177	Sumanlata ANM	Malutana	9783800785	Govt.	
Thanagazi	178	Suman Sanwariya	Agar	9783800773	Govt.	
Thanagazi	179	Shasi Sain	Aamka	9649987774	Govt.	
Thanagazi	180	Subhita kumari ANM	Bhadaj	7742566406	Govt.	
Thanagazi	181	Subhita ANM	Bhuriyawas	9166418899	Govt.	
Thanagazi	182	Sunita Rani	Chousla	9828077083	Govt.	
Thanagazi	183	Rajbala ANM	Narhet	9929034849	Govt.	
Thanagazi	184	Poonam Kumari	Padak Chapli	9950563115	Govt.	
Thanagazi	185	Babita ANM	Ajabgadh	9414771365	Govt.	
Thanagazi	186	Rajani Sharma	Gudaramji	9783800778	Govt.	
Thanagazi	187	Vinod ANM	Gugali Ka Guwada	9649987619	Govt.	
Thanagazi	188	Premlata ANM	Hanuman Guwada	9116804430	Govt.	
Thanagazi	189	Sunita Kumari	Piplai	7742859957	Govt.	
Thanagazi	190	Saroj Bala ANM	Shili Bawadi	9828078916	Govt.	
Thanagazi	191	Merry Thomas	Ghari	9783800784	Govt.	
Thanagazi	192	Manisha ANM	Chabdpuri	9462300509	Govt.	
Thanagazi	193	Shyamla PK	Karkadi	9783800790	Govt.	
Thanagazi	194	Sushila Chaudhary	Kothiya	9829441982	Govt.	
Thanagazi	195	Suman Meena	Gudhachurani	9772281594	Govt.	
Thanagazi	196	Kusum lata	Angari	9783800781	Govt.	
Thanagazi	197	Amrita ANM	Bandoli	9783800884	Govt.	
Thanagazi	198	Rachna ANM	Harner	9783800786	Govt.	

Thanagazi	199	Yashoda ANM	Kishori	9414825342	Govt.	
Thanagazi	200	Sushila ANM	Raipura Bal	9057990753	Govt.	
Thanagazi	201	Uma Khurana	Kolaheda	9783800769	Govt.	
Thanagazi	202	Shobhana ANM	Ajabpura	9783800772	Govt.	
Thanagazi	203	Manju Rani	Turkiyabas	9783800780	Govt.	
Thanagazi	204	Deepa Meena	Vijaypura	9783800793	Govt.	
Thanagazi	205	Sanju ANM	Mandawara	9783800782	Govt.	
Thanagazi	206	Saroj ANM	Bamanwas	9783800865	Govt.	
Thanagazi	207	Sushila ANM	Nangalhedi	9928424946	Govt.	
Thanagazi	208	Sunita Devi	Tolawas	9462411203	Govt.	
Thanagazi	209	Sumer ANM	Tulasiwala	9799848149	Govt.	
Thanagazi	210	Prem Sain	Nangalwali	9414513955	Govt.	
Thanagazi	211	Pavirta ANM	Bisarawas	9602263813	Govt.	
Thanagazi	212	Babita ANM	Budia Bas	9783800792	Govt.	
Thanagazi	213	Sunita Sharma	Duharchougarn	9783800784	Govt.	
Thanagazi	214	Suman ANM	Garh Basai	9783800797	Govt.	
Thanagazi	215	Manju ANM	Pratapgarh	8696007805	Govt.	
Reni	216	chand sharma	bhuleri	9610780087	Govt.	11
Reni	217	Manju Jain	Babeli		Govt.	8
Reni	218	Sunita	Rampura	9462936108	Govt.	6
Reni	219	Sarswati	Chilodi		Govt.	25
Reni	220	Rekha meena	garh		Govt.	22
Reni	221	Maya	Bhajera	9660186747	Govt.	5
Reni	222	Sushila	Machari	7732836110	Govt.	11
Reni	223	Manoj devi	pipalhera	8503891044	Govt.	9
Reni	224	Ved kumari	intoli	9610780097	Govt.	4
Reni	225	Rajesh yadav	pragpura	9610780331	Govt.	15
Reni	226	madhu bala	rajpurchhota	7568126088	Govt.	18
Reni	227	Asha	ladiya	7230034347	Govt.	18
Reni	228	Vimala devi	saloli	9610780086	Govt.	13
Mundawar	229	SUNITA	SANOLI	9828444359	GOVT.	20
Mundawar	230	SUNITA	PIPLI	9783800841	GOVT.	6
Mundawar	231	MEENA	JINDOLI	8094129540	GOVT.	25
Mundawar	232	JYOTI	DANTALA	8387088408	GOVT.	25
Mundawar	233	KUSUMLATA	SODAWAS	9783800817	GOVT.	15
Mundawar	234	SHARDA	TATARPUR	9923311304	GOVT.	20
Mundawar	235	VEERO DEVI	KHANPUR AHIR	9783800828	GOVT.	5
Mundawar	236	SUSHILA	PALAWA	9460062756	GOVT.	20
Mundawar	237	SUNITA	SHYOPUR	9783800840	GOVT.	5
Mundawar	238	REENA MEENA	BEEJWAD CHOUHAN	7665878445	GOVT.	19

Mundawar	239	MEENA	SHILGOVN	9783800827	GOVT.	15
Mundawar	240	SUNIL YADAV	RANOTH	9783800831	GOVT.	20
Mundawar	241	KAMLA	SHAMDA	9828346889	GOVT.	20
Mundawar	242	KRHISHANA	GOPIPURA	9783800818	GOVT.	16
Mundawar	243	SANJOG DEVI	BAWAD	9783800835	GOVT.	30
Mundawar	244	RENU	GADUWAS	9587413019	GOVT.	16
Mundawar	245	MANEETA	JALAWAS	9783800815	GOVT.	30
Mundawar	246	YASWANTA	JAT BEHROR	9660188896	GOVT.	25
Mundawar	247	MANJU DEVI	SIYAKHO	9950189665	GOVT.	10
Mundawar	248	ANOKH DEVI	JASAI	9468619760	GOVT.	15
Mundawar	249	SAROJ DEVI	MUNDAWAR	9460471566	GOVT.	15
Mundawar	250	UGANTA DEVI	ULAHERI	9587898269	GOVT.	15
Mundawar	251	BIMLA	PEHAL	8003648388	GOVT.	15
Mundawar	252	SUNITA DEVI	BEHROJ	9783800826	GOVT.	20
Mundawar	253	INDRA DEVI	SORKHA KALAN	8696842916	GOVT.	20
Mundawar	254	SHARMILA	SARIYA KALAN	7891930798	GOVT.	15
Mundawar	255	USHA	MAJRI KHOLA	9783800839	GOVT.	15
Mundawar	256	MONA DEVI	SEELGOWAN	8783800827	GOVT.	20
Mundawar	257	INDRA DEVI	SORKHA KALAN	9783800812	GOVT.	20

**Annex. 6Y – Particulars of Hospitals and Clinics**

Block	S. No.	Name of Contact Person	Address	Contact No.	Type (Gov/PVT.)	Occupancy (During emergency)	Distance from Block HQ. (In km)
Khathumar	1	MOIC, Kathumar	CHC Kathumar	9783800591		30	0
Khathumar	2	MOIC, Kherli	CHC Kherli	973800593		30	15
Neemrana	3	DR. VIKAS SORAL	CHC Mandhan	7597555552	Government		20
Neemrana	4	Dr. Adarsh Kumar Agarwal	PHC Dabarwas	9929719911	Government		16
Neemrana	5	Dr. Harish Kumar	PHC Jaitpur	8295802882	Government		30
Neemrana	6	Dr. Nidhi Jain	PHC Majra	9462412630	Government		10
Neemrana	7	Dr. Yashveer Arya	PHC Kutina	9717948805	Government		7
Neemrana	8	Dr. Krishan Kumar	PHC Majrikalan	9610780228	Government		12
Neemrana	9	Dr. Pratibha Yadav	PHC Domroli	8053917093	Government		22
Neemrana	10	Dr. Sandeep Kumar Yadav	PHC Kaysa	9716519171	Government		18
Neemrana	11	Dr. Hemant Kumar Dagar	CHC Neemrana	9958691924	Government		5
Neemrana	12	Dr. Gajraj Singh	CHC Shahjanpur	9414333367	Government		0
Neemrana	13	Dr. Gazraj Singh	Suchkhand Hospital Neemrana	9529349251	Private		5
Neemrana	14	Dr. Krishan yadav	Getwell Hospital Neemrana	9636865559	Private		5
Neemrana	15	Mukesh Khandolia	CITY Hospital Neemrana	9116075803	Private		5
Rajgarh	16	Dr US MEENA	CHC TEHLA	9829321272	GOVERNMENT	30	25
Rajgarh	17	Dr. G. P. Meena	CHC- Rajgarh	8094002739	GOVERNMENT	75	0
Rajgarh	18	DR. GOVIND MEENA	PHC BALDEVGARH	9610779943	GOVERNMENT	6	40
Rajgarh	19	DR. JITENDRE KUMAR MEENA	PHC DHAMRED	9414438583 9610779946	GOVERNMENT	5	9
Rajgarh	20	DR. KAPIL BHARDWAJ	PHC GOLA KA BAS	9610779944	GOVERNMENT	11	50
Rajgarh	21	DR. VISHAL SIDH	PHC KHO DARIBHA	7737777527	GOVERNMENT	4	35
Rajgarh	22	DR. DINESH SINGH	PHC MALLANA	8094002738 8764270427	GOVERNMENT	3	32

Rajgarh	23	DR. PRAGITI MITTAL	PHC RAJPUR BADA	8094005708	GOVERNMENT	5	18
Rajgarh	24	DR. MANOJ MEENA	PHC SAKAT	9610779945	GOVERNMENT	5	22
Rajgarh	25	DR. KALISH CHANDR BAIRWA	PHC DHIGAWEDA	8104483309	GOVERNMENT	1	10
Rajgarh	26	VACCANT	PHC TALAB		GOVERNMENT	1	20
Bansur	27	Dr. Daya Ram Yadav	CHC Bansur	9414215033	Govt.	0	SMO
Bansur	28	Dr. Shri Ram Sharma	CHC Bansur	9829089610	Govt.	0	MBBS
Bansur	29	Dr. Pankaj Yadav	CHC Bansur		Govt.	0	Peditric
Bansur	30	Dr. Kanchan Sharma	CHC Bansur	9660820373	Govt.	0	MBBS
Bansur	31	Dr. Narendra Singh	PHC Harsora	7230034344	Govt.	19	MBBS
Bansur	32	Dr. Babulal Verma	CHC Rampur	9571553508	Govt.	17	MBBS
Bansur	33	Dr. Satveer Yadav	PHC Gunta	9783800582	Govt.	10	MBBS
Bansur	34	Dr. Suresh Yadav	PHC Karana	9783800585	Govt.	24	MBBS
Bansur	35	Dr. Pravar Sharma	PHC Hajipur	9783800586	Govt.	11	MBBS
Bansur	36	Dr. Hemlata Yadav	PHC Hamirpur	9783800583	Govt.	16	MBBS
Bansur	37	Dr. Indradev Yadav	PHC Nimuchana	9783800587	Govt.	20	MBBS
Bansur	38	Dr. Ranjana	PHC Bilali	7230034344	Govt.	22	MBBS
Bansur	39	Dr. Harisingh Yadav	Yadav Hospital Bansur	9413631172	Private	0	BEMS
Behror	40	Incharge Gupta Nursing Home	Gupta Nursing Home, Old Bus Stand		Private	2	
Behror	41	Incharge Agrawal Nursing Home	Agrawal Nursing Home, Old Bus Staand		Private	10	
Behror	42	Dr. Surendra Yadav	Yadav Nursing Home, Kunda Road		Private	5	
Behror	43	Dr. Shyam Sundar Sharma	Kailash Hospital		Private	180	
Behror	44	MOIC	CHC		Govt.	50	
Behror	45	Incharge Om Hospital	Om Hospital Narnol		Private	50	
Behror	46	Dr. Raj Sekhar	City Hospital, Narnol Road		Private	30	
Behror	47	Dr. Updesh Yadav	Gulab Memorial Hospital		Private	30	
Kishang arh	48	Dr. Kritesh Mehta	Khairthal	9772208050	Governmen t	30	8 km
Kishang arh	49	Dr. Sunita Tanjea	Khairthal	9413038674	Private	5	7 km
Kishang arh	50	Dr. ATUL GAUR	KISHANGARHBAS	9829792749	Governmen t	50	0 km
Kishang arh	51	Dr. SANJAY KUMAR YADAV	BAGHODA	9782577958	Governmen t	0	18 km
Kishang	52	Dr. DEEPAK KUMAR	ISMAILPUR	9783800	Governmen	3	12 km

arh		YADAV		754	t		
Kishang arh	53	Dr. ASHWANI AHUJA	BAGHERIKALA	9783800751	Governmen t	1	19 km
Kishang arh	54	Dr. ANURAG SINGH	BHADURPUR	9783800752	Governmen t	5	22 km
Kishang arh	55	Dr. ABHISHEK YADAV	BASKRAPALNAGAR	9783800753	Governmen t	2	2 km
Kishang arh	56	Dr. ANIL RAJANI	GHASOLI	9462640267	Governmen t	1	12 km
Kishang arh	57	Dr. DEVENDRA KUMAR	GHASOLI	9782946703	Governmen t	1	12 km
Kishang arh	58	Dr. ANKIT KUMAR GUPTA	MACHA	9460368160	Governmen t	0	5 km
Kishang arh	59	Dr. VINESH YADAV	KHANPURMEWAN	9950240592	Governmen t	2	5 km
Mundaw ar	60	GHAN SHYAM KHERIYA	CHC MUNDAWAR	8107485400	GOVT		0
Mundaw ar	61	DEEPESH PARASHAR	PHC JAT BEHROR	7742622339	GOVT		25
Mundaw ar	62	RAJENDAR CHOUDHARY	CHC TATARPUR	9001169993	GOVT		20
Mundaw ar	63	KARMVEER YADAV	PHC CHANDPUR	9829431862	GOVT		10
Mundaw ar	64	CHETAN MEHARA	PHC SIHALI KHURD	9783800843	GOVT		10
Mundaw ar	65	RAJESH MEHTA	PHC SARAI KALAN	9460268220	GOVT		10
Mundaw ar	66	JAI VARDHAN SINGH	PHC KARNI KOT	9529888999	GOVT		20
Mundaw ar	67	RAMESH YADAV	PHC JINDOLI	9783756726	GOVT		25
Mundaw ar	68	GAJANAND	PHC BEEJAWAD CHOUHAN	9783800842	GOVT		18
Mundaw ar	69	MAHESH MEENA	PHC MUNDAWADA KALAN	9784622632	GOVT		20
Mundaw ar	70	ARVIND GADH	PHC MANKA	8930552020	GOVT		30
Mundaw ar	71	DALIP MEHTA	PHC PALAWA	7877457256	GOVT		25
Mundaw ar	72	NIDHI SHARMA	PHC AJARKA	9968803998	GOVT		15
Mundaw ar	73	NAWBAHAR SINGH	PHC PEHAL	9414791881	GOVT		10
Mundaw ar	74	DIPAK KUNDU	PHC RASGAN	9414792632	GOVT		15
Mundaw ar	75	ANITA	PHC JHAJHARPUR	7229900874	GOVT		15
Mundaw ar	76	VIPIN YADAV	PHC SODAWAS	8890396986	GOVT		15
Thanag azi	77	Dr. Narsi Lal Pachori	Narayanpur	9783800862	Govt	30	20
Thanag azi	78	Dr. Deepak Sharma	Thanagazi	9785070733	Govt	30	0
Thanag azi	79	Dr. Ramesh Gurjar	Pratapgarh	9783800871	Govt	6	25
Thanag azi	80	Dr. Mukesh Gurjar	Gudachurani	9783800868	Govt.	6	8

Thanag azi	81	Dr. Pooran Arya	Nangalbani	9783800 869	Govt.	6	13
Thanag azi	82	Dr. Mamta Arya	Kishori	9783800 872	Govt.	6	15
Thanag azi	83	Dr. Manish Saini	Ajabgarh	9783800 872	Govt.	6	35
Thanag azi	84	Dr. Brijesh Gaisaka	Agar	9982269 898	Govt.	6	20
Thanag azi	85	Dr. Nitin Verma	Garhi	9887768 676	Govt.	6	28
Thanag azi	86	Dr. Vijay Basanwal	Kolaheda	9166882 264	Govt.	6	22
Thanag azi	87	Dr. Sandeep Saini	Mandawara	9649233 092	Govt.	6	25
Reni	88	Ghan Shyam Kheriya	CHC MUNDARWAR	8107485 400	GOVT		0
Reni	89	Deepesh Parashar	PHC JAT BEHROR	7742622 339	GOVT		25
Reni	90	Rajendar Choudhary	CHC TATARPUR	9001169 993	GOVT		20
Reni	91	Karmveer Yadav	PHC CHANDPUR	9829431 862	GOVT		10
Reni	92	Chetan Mehara	PHC SIHALI KHURD	9783800 843	GOVT		10
Reni	93	Rajesh Mehta	PHC SARAI KALAN	9460268 220	GOVT		10
Reni	94	Jai Vardhan Singh	PHC KARNI KOT	9529888 999	GOVT		20
Reni	95	Ramesh Yadav	PHC JINDOLI	9783756 726	GOVT		25
Reni	96	Gajanand	PHC BEEJAWAD CHOUHAN	9783800 842	GOVT		18
Reni	97	Mahesh Meena	PHC MUNDARWADA KALAN	9784622 632	GOVT		20
Reni	98	Arvind Gadh	PHC MANKA	8930552 020	GOVT		30
Reni	99	Dalip Mehta	PHC PALAWA	7877457 256	GOVT		25
Reni	10 0	Nidhi Sharma	PHC AJARKA	9968803 998	GOVT		15
Reni	10 1	Nawbahar Singh	PHC PEHAL	9414791 881	GOVT		10
Reni	10 2	Dipak Kundu	PHC RASGAN	9414792 632	GOVT		15
Reni	10 3	Anita	PHC JHAJHARPUR	7229900 874	GOVT		15
Reni	10 4	Vipin Yadav	PHC SODAWAS	8890396 986	GOVT		15

**Annex. 6Z – Particulars of Ambulance Services**

Block	S. No	Name of Contact Person	Address	Contact No.	Type (Govt/Pvt)	Distance from Block HQ. (In km)
Kathumar	1	Dharmendra	104 Ambulance	7742672812	Govt.	0
Kathumar	2	Ramniwas	102 Ambulance	8432858897	Govt.	0
Kathumar	3	Himmat	104 Ambulance, Khorli	9001222910	Govt.	15
Kathumar	4	Harban Singh	102 Ambulance, Khorli	9772898269	Govt.	15
Neemrana	5	KAILESH Chand	CHC Mandhan	9950032565	Government	20
Neemrana	6	Dharmi Chand Gujar	CHC Mandhan	8058466725	Government	20
Neemrana	7	Moolchand	CHC Mandhan	9636957536	Government	20
Neemrana	8	Aman Kumar	CHC Neemrana	9783777197	Government	6
Neemrana	9	JaipPARKASH	108 Shajhanpur Thana	9887140859	Government	0
Rajgarh	10	MAHESH CHAND JANGID	BASE AMBULANCE CHC TEHLA	9610573061	private	25
Rajgarh	11	TULSI RAM SAINI	CHC-RAJGARH	9929718462	private	0
Rajgarh	12	Dharmendra Sharma	TEHLA 108 ambulance	7597024278	Government	25
Rajgarh	13	Ramkishan Sharma	TEHLA 108 ambulance	9414535526	Government	25
Rajgarh	14	Krishan Avtar	RAJGARH 108 ambulance	9252899440	Government	0
Rajgarh	15	Vinod	RAJGARH 108 ambulance	9785897020	Government	0
Rajgarh	16	VIVAK TIWARI	TEHLA 104 janniexpress	9413736866	Government	25
Rajgarh	17	GIRRAJ PRASAD SHARMA	GOLA KA BAS 104 janniexpress	7412027410	Government	50
Bansur	18	Yadram Gurjar	108 Ambulance PHC Karana	7568088784	Government	24
Bansur	19	Rakesh Kumar Yadav	109 Ambulance CHC Bansur	9887275531	Government	0
Bansur	20	Durga Prasad Meena	Base Ambulance CHC Bansur	8769189942	Government	0
Behror	21	Incharge Kailash hospital	Kailash Hospital	9549200200, 9784314681		
Behror	22	Ajay Chand Lal Yadav	104,108; Referral Hospital Behror	9807240460, 9242016444		
Behror	23	Santlal	Om Hospital, Narnpl road, Behror	7568404780, 9214209932		
Behror	24	Chandrasekhar	Behror Private ambulance service	90017337475		
Kishangarh	25	Sh. Vinod Kumar Verma (EMT)	Location - Khairthal	9672970079	Government	8
Kishangarh	26	Sh. Shyam Singh (Pilot)	Location - Khairthal	9785317657	Government	8
Kishangarh	27	Sh. Krishan Kumar	Location - Kishangarhbas	9672976991	Government	0

rh					nt	
Kishangarh	28	Sh. Baljeet Singh	Location - Kishangarhbas	9983060295	Government	0
Kishangarh	29	Sh Abdul Raseed	Location - Bhadurpur	8058419921	Government	22
Mundawar	30	BABU LAL	CHC MUNDAWAR	9783800801	GOVT	0
Thanagazi	31	Lallu Ram ji	Thanagazi	8104901323	Govt.	0
Reni	32	Ramesh Chand Meena	Reni	9672976994	govt.	0
Reni	33	Radhe Saini	Machari	9414705658	PRI	11

**Annex. 6AA – Particulars of Key Contact Details**

Block	Position	Name	Address	Contact No.
Mundawar	SDO	Sohan Ram Choudhary	Mundawar	9928677977
Mundawar	Tehsildar	Bansidhar Yogi	Mundawar	9414851891
Mundawar	BDO	Shyam Sundar Sharma	Mundawar	9414387373
Mundawar	Police Station/Chowki		Mundawar	8764874023
Kathumar	SDO	Alay Singh Madherana	Kathumar	01492-260826
Kathumar	Tehsildar	Hawa Singh	Kathumar	9414491692
Kathumar	BDO	Gango Singh Sinsinwar	Kathumar	01492-260045
Kathumar	Fire Station	Station Incharge Kherli	Nagarpalika Kherli	
Kathumar	Police Station/Chowki	Incharge Kherli P.S	Kherli	8764874019; 01492-280100; 0192-260100
Kathumar	Nagar Parishad/Nagar Palika Commissioner Gram panchayat	Office Incharge	Nagarpalika Kherli	9414854516; 01492-280444
Bansur	SDO	Smt. Mamta Yadav	Bansur	9799394412
Bansur	Tehsildar	Shri Satya Narayan Dahipa	Bansur	9530317197
Bansur	BDO	Shri Vijendra Yadav	Bansur	9530300719, 9783840111
Bansur	Fire Station			
Bansur	Police Station/Chowki	Shri Lal Singh Yadav	Bansur	1461232244
Bansur	Nagar Parishad/Nagar Palika Commissioner Gram panchayat	Shri Ashok Kumar	Gram Panchayat Bansur	9530300739
Bansur	Police Station ( C.I)	Shri Ajay Singh Sekhawat	Harsora	9764874041, 01461 258051